



**State Highway Traffic Data Booklet
2005-2009**

This report has been prepared for the benefit of the NZ Transport Agency (NZTA). No liability is accepted by this company or any employee or sub-consultant of this company with respect to its use by any other person.

This disclaimer shall apply notwithstanding that the report may be made available to other persons for an application for permission or approval or to fulfil a legal requirement.

Quality Assurance Statement

Project Manager: Gerald Wen

Prepared by: Gerald Wen

Reviewed by: Neil Beckett

Approved for issue by: Chris Parkman

Revision Schedule

| Rev. No | Date | Description | Prepared by | Reviewed by | Approved by |
|---------|-----------|-------------|-------------|--------------|---------------|
| 1 | 28/4/2010 | First draft | Gerald Wen | Neil Beckett | Chris Parkman |
| | | | | | |
| | | | | | |

| CONTENTS | Page No |
|---|---------|
| 1. PREFACE _____ | 2 |
| 2. DISCLAIMER _____ | 2 |
| 3. OVERVIEW _____ | 3 |
| 4. EQUIPMENT USED _____ | 4 |
| 5. RELATED DOCUMENTATION _____ | 4 |
| 6. TRAFFIC MONITORING DATA INQUIRIES - CONTACTS LIST _____ | 5 |
| 7. TRAFFIC GROWTH ON STATE HIGHWAYS _____ | 6 |
| 8. VEHICLE KILOMETRES TRAVELLED (VKT) ON STATE HIGHWAYS _____ | 7 |
| 9. TRAFFIC VOLUME DISTRIBUTION BY NETWORK LENGTH _____ | 8 |
| 10. AADT DATA TABLES _____ | 9 |
| (1) Northland _____ | 10 |
| (2) Auckland _____ | 12 |
| (3) Waikato _____ | 22 |
| (4) Bay of Plenty _____ | 26 |
| (5) Gisborne _____ | 29 |
| (6) Hawkes Bay _____ | 30 |
| (7) Taranaki _____ | 32 |
| (8) Manawatu - Wanganui _____ | 33 |
| (9) Wellington _____ | 35 |
| (10) Nelson / Marlborough _____ | 38 |
| (11) Canterbury _____ | 39 |
| (12) West Coast _____ | 43 |
| (13) Otago _____ | 44 |
| (14) Southland _____ | 47 |
| 11. NATIONAL TELEMETRY SITE TRAFFIC REPORT _____ | 49 |
| 12. WiM DATA TABLES _____ | 98 |
| Table 1 - Distribution by PAT Type _____ | 99 |
| Table 2 - Axle Group Distribution _____ | 100 |

1. PREFACE

Traffic monitoring information is fundamental for the management of the State Highway network. The measure of the traffic demand, imposed on the network, enables New Zealand Transport Agency (NZTA) to make well founded decision across its business.

The information contained in this publication is derived from NZTA's state highway traffic data collection system.

The system consists of a range of equipment that includes sophisticated weigh-in-motion and vehicle classification collection, telemetry and simple portable tube traffic counters.

The data collection and processing, for the permanent weigh-in-motion (WIM) and continuously monitored telemetry sites is managed by NZTA's National Office in Wellington. The remaining sites, which represent the large majority of the sites throughout New Zealand, are counted at defined intervals throughout the year as part of the NZTA's regional traffic counting programmes managed by the NZTA regional offices.

NZTA welcomes any feedback on this publication. This document is available on the NZTA website at <http://www.nzta.govt.nz/resources/state-highway-traffic-volumes/>

Neil Beckett
Senior Asset (Information) Manager
Highways & Network Operations
NZ Transport Agency
April 2010

2. DISCLAIMER

The traffic data contained in this document is intended to be used as an approximate indication of traffic flows on state highways throughout New Zealand. The traffic volumes are typically calculated from individual counts over one week intervals. Most sites are counted two or four times a year, with other sites counted on a continuous basis.

The limitations of the traffic counters and their installation, conversion of axle pairs to vehicle counts (in the case of tube counts), seasonal variations, congestion effects, and various analysis procedures contribute to a level of approximation in the data. These factors should be taken into account when using the AADT data.

For detailed design and project evaluation purposes, the actual traffic counts upon which this document is based can be obtained from the appropriate NZTA Region office.

NZTA and its employees or agents involved in preparation and publication of this document cannot accept liability for its contents or for any consequences arising from its use. People using the contents of this document should apply, and rely upon, their own skill and judgement. The contents should not be used in isolation from other sources of advice and information.

3. OVERVIEW

National Telemetry Traffic Monitoring Contract

There were 100 nationally managed, continuously counted telemetry sites in operation during the 2009 calendar year. These are located at 87 different geographic locations around New Zealand, with some sites being monitored in each direction separately.

These sites are located at carefully selected locations around New Zealand. They are installed with permanent power and communications, so the continuous data can be collected regularly without visiting the site.

These continuous counts help the NZTA to understand the travel patterns and allow the state highway traffic monitoring system (TMS) to convert short duration counts, elsewhere on the network, into accurate estimates of annual conditions.

Regional Traffic Monitoring Contracts

There are approximately 1,450 traffic counting sites managed by NZ Transport Agency Regional Offices during 2009.

The majority of these sites are short duration counts which have data collected for between 1 and 4 independent weeks per year. There are also 85 continuous count sites (counted more than 300 days) managed by the regional contracts.

The short duration counts are located to ensure geographic diversity and coverage.

Site Summary

The table below shows the number of national telemetry sites and counting sites managed by regional office in each NZ Transport Agency region in 2009.

| | Region | NZTA Office | National Telemetry Sites | Regional Managed counting sites | Total |
|----|----------------------|--------------|--------------------------|---------------------------------|-------|
| 1 | Northland | Auckland | 1 | 63 | 64 |
| 2 | Auckland | | 15 | 380 | 395 |
| 3 | Waikato | Hamilton | 12 | 160 | 172 |
| 4 | Bay of Plenty | | 11 | 66 | 77 |
| 5 | Gisborne | Napier | 2 | 18 | 20 |
| 6 | Hawkes Bay | | 3 | 50 | 53 |
| 7 | Taranaki | Wanganui | 4 | 46 | 50 |
| 8 | Manawatu - Wanganui | | 7 | 100 | 107 |
| 9 | Wellington | Wellington | 10 | 108 | 118 |
| 10 | Nelson / Marlborough | | 6 | 37 | 43 |
| 11 | Canterbury | Christchurch | 10 | 187 | 197 |
| 12 | West Coast | | 3 | 50 | 53 |
| 13 | Otago | Dunedin | 11 | 124 | 135 |
| 14 | Southland | | 5 | 59 | 64 |

4. EQUIPMENT USED

National Telemetry Traffic Monitoring Contract

| Data collection managed nationally by NZTA National Office | | | |
|--|------------------------------------|-------------------------------------|---|
| Bending Plates Scales (WIM) (4 Sites) | Dual Inductive Loops (90 Sites) | Single Inductive Loops (5 Sites) | Piezo Electric Axle Classifiers (1 Site) |
| Axle Loadings | Classification by Length | Count Only | Classification by Axle |

Regional Traffic Monitoring Contracts

| Data collection managed regionally by NZTA Regional Offices | | | | | |
|---|----------------|---------------------------------------|----------------|-------------------------------|--------------------------------|
| Dual Inductive Loops (379 Site) | | Single Inductive Loops (757 Sites) | | Pneumatic Tube (312 Sites) | Virtual (271 Sites) |
| *Continuous | Non Continuous | *Continuous | Non Continuous | | |
| 47 | 332 | 38 | 719 | | |
| Classification by Length | | Count Only | | Classification by Axle | Calculated from Adjacent Sites |

* Continuous- Accepted counting days more than 300 during the year of 2009.

5. RELATED DOCUMENTATION

The following documents are available from the NZTA webpage.

- Traffic Monitoring of State Highways Manual – SM052
<http://www.nzta.govt.nz/resources/traffic-monitoring-state-hways/index.html>
- Historic Copies of Traffic Data Booklets 1975 – present
<http://www.nzta.govt.nz/resources/state-highway-traffic-volumes/>
- Traffic Volumes Monthly Reports
<http://www.nzta.govt.nz/resources/state-highway-traffic-growth/>

6. TRAFFIC MONITORING DATA ENQUIRIES - CONTACTS LIST

For nationally Managed Telemetry Sites (marked in bold in the data table) and general traffic monitoring queries:

| NZTA Office | Contact Name | Phone No. | Email |
|------------------------------|--------------|---------------|--|
| National Office (Wellington) | Gerald Wen | (04) 894 6133 | Gerald.Wen@nzta.govt.nz |

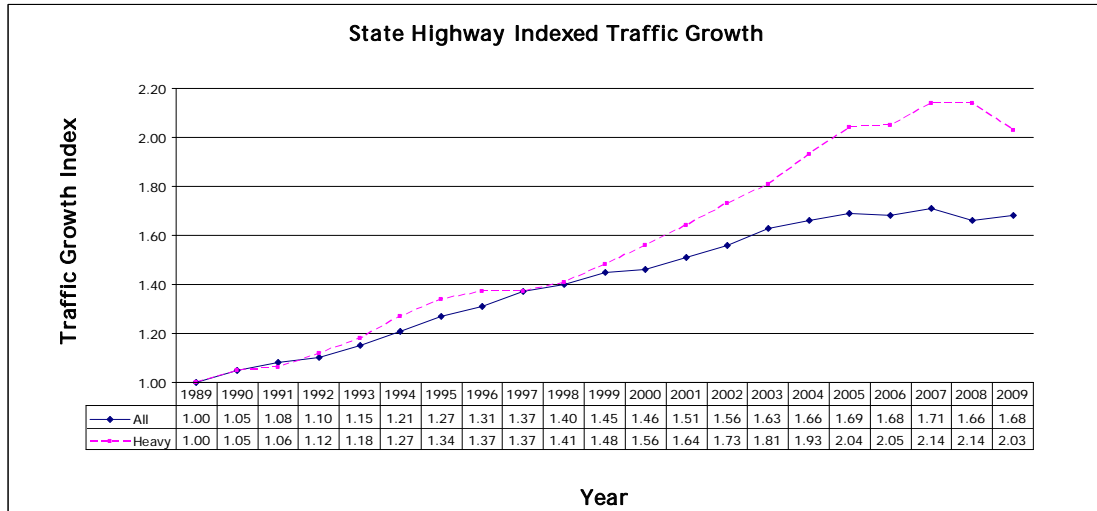
For regionally managed (non-telemetry) sites and queries relating to a specific region:

| Region | NZTA Office | Contact Name | Phone No. | Email |
|---------------------------|--------------|----------------|---------------|--|
| 1 Northland | Auckland | Kevan Fleckney | (09) 927 9704 | Kevan.Fleckney@nzta.govt.nz |
| 2 Auckland | | | | |
| 3 Waikato | Hamilton | Brian Grey | (07) 958 7227 | Brian.Grey@nzta.govt.nz |
| 4 Bay of Plenty | | | | |
| 5 Gisborne | Napier | David Palmer | (06) 835 6504 | David.Palmer@nzta.govt.nz |
| 6 Hawkes Bay | | | | |
| 7 Taranaki | Wanganui | Roger McLeay | (06) 349 6511 | Roger.McLeay@nzta.govt.nz |
| 8 Manawatu/ Wanganui | | | | |
| 9 Wellington | Wellington | Tim Siau | (04) 894 5252 | Tim.Siau@nzta.govt.nz |
| 10 Nelson/ Marlborough | | | | |
| 11 Canterbury | Christchurch | Tony Spowart | (03) 963 3230 | Tony.Spowart@nzta.govt.nz |
| 12 West Coast | | | | |
| 13 Otago | Dunedin | Peter Robinson | (03) 955 2934 | Peter.Robinson@nzta.govt.nz |
| 14 Southland | | | | |

7. TRAFFIC GROWTH ON STATE HIGHWAYS

The graph below provides an estimate on the indexed growth observed on the State Highway.

The index is based on data collected from continuously counted national telemetry sites only. The base for this index is 1.00 in 1989.



Interpretation of the graph:

Overall

In the last two decades, both indexes for all vehicles and heavy vehicles, up to 2005, have continued to increase. Since 2006, there are minor fluctuations on that trend.

The index for heavy vehicles increased at a higher rate than the all vehicles index since 1999.

2009 has seen the first significant reduction in heavy vehicle growth for the last two decades since records began.

2009 All Vehicles

In 2009, there has been an increase of approximately 1% in the total number of vehicles using the State Highway network, compared to 2008. The all vehicle growth index returned to the same level as observed in 2006.

2009 Heavy Vehicles

In 2009, there has been a reduction of approximately 4% in heavy vehicles using the State Highway network, compared to 2008. The heavy vehicle growth index returned to similar levels as observed in 2006.

8. VEHICLE KILOMETRES TRAVELLED (VKT) ON STATE HIGHWAYS

This statistic is a representation of the distance travelled by vehicles on the state highway network, rather than the AADT, which is a measure of various points on the network. These figures are included in the NZ Transport Agency's Annual Report.

The following table have been provided from data retrieved from the NZ Transport Agency's Asset Information database.

Network Length

It is important to note that the Network lengths shown in the table exclude the length of the decreasing direction and ramps and is as recorded at the end of each financial year (30th June).

Traffic Data

The traffic data used to calculate each financial year's VKT is from prior calendar year as at 31st December.

| Region | 2003/04 | | 2004/05 | | 2005/06 | | 2006/07 | | 2007/08 | | 2008/09 | |
|--------------|---------------------|---------------|---------------------|---------------|---------------------|---------------|---------------------|---------------|---------------------|---------------|---------------------|---------------|
| | Network Length (km) | VKT (Million) | Network Length (km) | VKT (Million) | Network Length (km) | VKT (Million) | Network Length (km) | VKT (Million) | Network Length (km) | VKT (Million) | Network Length (km) | VKT (Million) |
| 1 | 706 | 837 | 750 | 895 | 750 | 925 | 749 | 924 | 749 | 953 | 749 | 938 |
| 2 | 326 | 4,110 | 326 | 4,198 | 327 | 4,090 | 327 | 4,086 | 335 | 4,147 | 339 | 4,104 |
| 3 | 1,737 | 3,022 | 1,729 | 3,141 | 1,729 | 3,161 | 1,729 | 3,156 | 1,728 | 3,253 | 1,727 | 3,068 |
| 4 | 712 | 1,366 | 745 | 1,506 | 745 | 1,497 | 747 | 1,468 | 747 | 1,571 | 747 | 1,521 |
| 5 | 331 | 184 | 331 | 189 | 331 | 184 | 331 | 168 | 331 | 180 | 331 | 175 |
| 6 | 516 | 642 | 506 | 663 | 506 | 670 | 506 | 669 | 506 | 679 | 506 | 657 |
| 7 | 387 | 599 | 391 | 636 | 391 | 643 | 391 | 643 | 391 | 662 | 391 | 651 |
| 8 | 959 | 1,351 | 959 | 1,382 | 959 | 1,427 | 959 | 1,393 | 959 | 1,422 | 959 | 1,358 |
| 9 | 236 | 1,659 | 236 | 1,678 | 236 | 1,635 | 234 | 1,583 | 235 | 1,699 | 235 | 1,634 |
| 10 | 632 | 707 | 645 | 745 | 645 | 770 | 645 | 766 | 645 | 794 | 645 | 767 |
| 11 | 1,348 | 2,095 | 1,327 | 2,116 | 1,327 | 2,156 | 1,327 | 2,160 | 1,327 | 2,246 | 1,327 | 2,222 |
| 12 | 871 | 350 | 871 | 359 | 871 | 374 | 872 | 342 | 872 | 395 | 872 | 409 |
| 13 | 1,300 | 1,169 | 1,301 | 1,236 | 1,301 | 1,271 | 1,301 | 1,262 | 1,304 | 1,297 | 1,304 | 1,264 |
| 14 | 778 | 506 | 777 | 538 | 778 | 569 | 777 | 546 | 777 | 558 | 777 | 555 |
| Total | 10,837 | 18,681 | 10,895 | 19,282 | 10,895 | 19,372 | 10,893 | 19,166 | 10,906 | 19,855 | 10,909 | 19,323 |

9. TRAFFIC VOLUME DISTRIBUTION BY NETWORK LENGTH

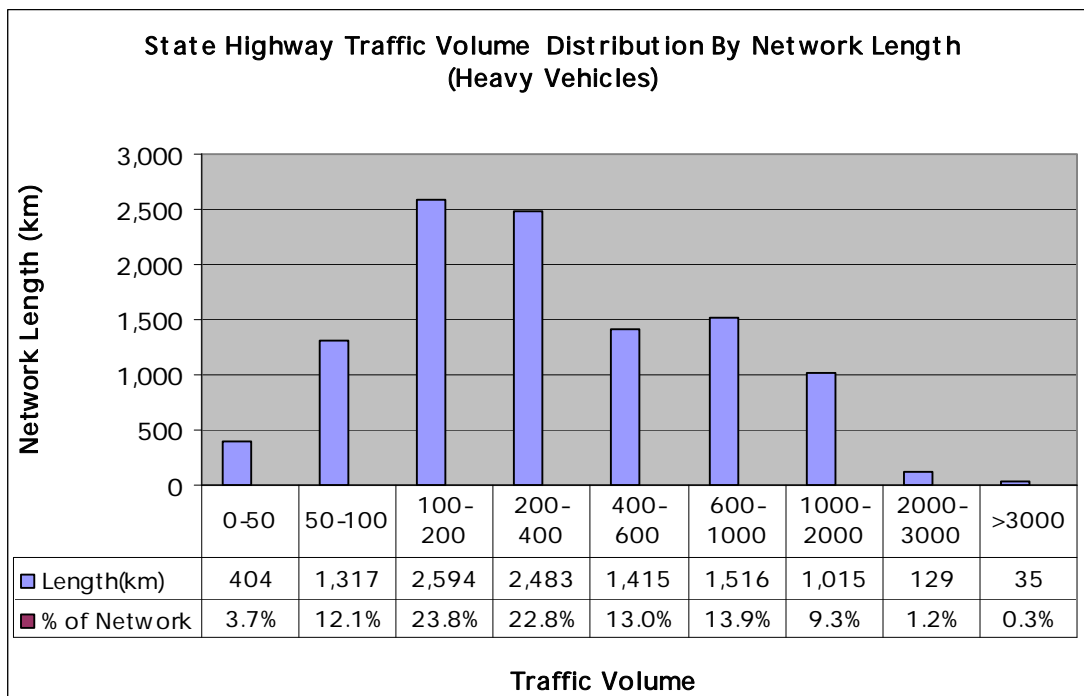
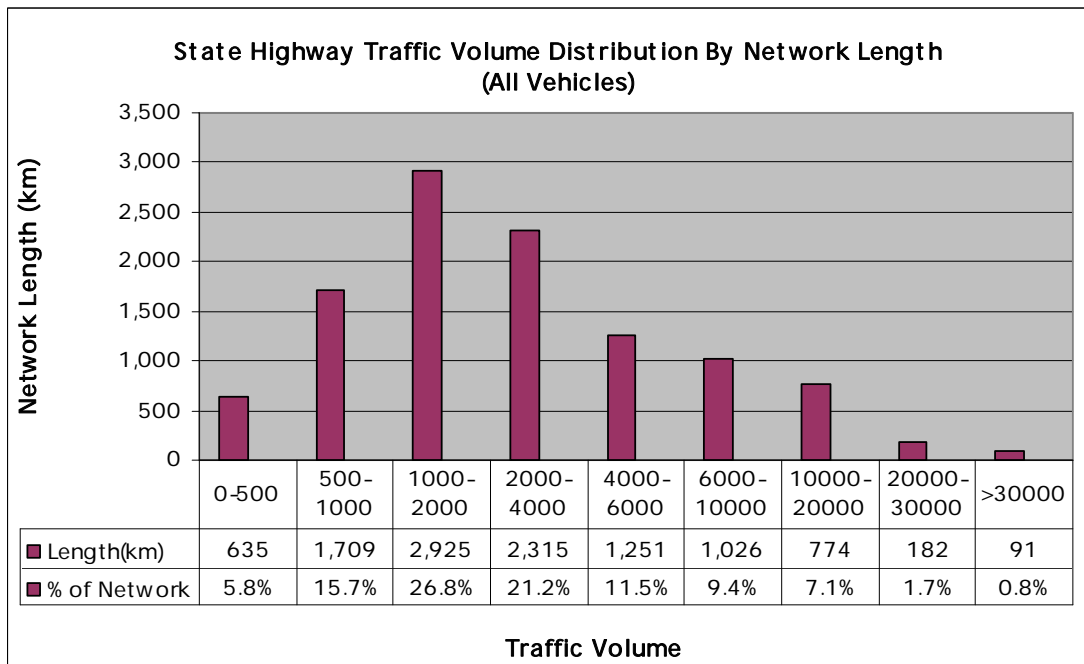
The following graphs have been provided from data extracted from the NZ Transport Agency's Asset Information database.

Network Length

It is important to note that the Network lengths shown in the two graphs exclude the length of the decreasing direction and ramps and is as recorded at 30th June 2009.

Traffic Volume

The traffic data used is from the 2008 calendar year. All traffic volumes are grouped as shown in each table.



10. AADT DATA TABLES

Column Descriptions for tables to follow

Region

This is the NZTA Region, responsible for the specific section of State Highway where the traffic counting site is located.

SH State Highway

This is the number given to the state highway on which the site is located.

RS Reference Station

This is a location, where it's position is accurately know on a State Highway, from which Route Position's can be measured. These are usually fixed points, such as: SH starts, bridges and intersection etc.

RP Route Position

This indicates the distance from the last reference station to the specific location in kilometers.

Site Ref

This is the unique identifier used within NZTA's Traffic Monitoring System (TMS). For further information on how these references are created, please refer to the Traffic Monitoring of State Highways Manual – SM052 on the NZTA website.

<http://www.nzta.govt.nz/resources/traffic-monitoring-state-hways/index.html>

Description

This is an approximate descriptive location on the state highway of the traffic counting site.

Direction

This indicates if the AADT and % Heavy data, is reported separately in the increasing (Inc) and decreasing (Dec) directions or in both directions together.

Example: If you travel from Auckland to Wellington on SH1, you are travelling in the increasing direction, as SH1 starts at Cape Reinga.

Equipment

This details the primary equipment type being used to collect traffic data at the specific location. There may be a combination of equipment types used in some circumstances.

AADT Annual Average Daily Traffic volume,

This is an estimation of the average daily traffic during a specified calendar year. The majority of the traffic counts provided in this publication have been undertaken at the particular count site over four or more weeks in the year and seasonally adjusted, using continuous data obtained from Telemetry Sites, to provide a relatively robust estimate of the annual traffic volume at that location. Other traffic details such as the vehicle composition are available for some sites from the regional contact.

% Heavy

This is an estimate of the proportion of the AADT, which is deemed a heavy vehicle: i.e. greater than 3.5 tonnes for the current year.

Accepted Days

This provides an indication of the sample size collected at the specific location during the year. This, along with other details provided above, will assist the user in sorting the data by confidence in the accuracy.

State Highway Traffic Data Booklet 2005 - 2009

Region 1 - Northland

| Region | SH | RS | RP | Site Ref ID | Description | Direction | Equipment | AADT (2005) | AADT (2006) | AADT (2007) | AADT (2008) | AADT (2009) | % Heavy | Accepted Days |
|--------|----|-----|-------|-------------|--|-----------|-----------|-------------|-------------|-------------|-------------|-------------|---------|---------------|
| 1 | 1N | 261 | 4.3 | 01N10265 | Virtual Site Sth of Wilson Avenue - Inc (S/B) | Inc | Virtual | 11395 | 11196 | 11311 | 10862 | 11071 | 4.2 | - |
| 1 | 1N | 261 | 4.3 | 01N20265 | Virtual Site Sth of Wilson Avenue - Dec (N/B) | Dec | Virtual | 11395 | 11196 | 11311 | 10862 | 11071 | 4.2 | - |
| 1 | 1N | 266 | 0.62 | 01N00267 | Otakia Rd, N of Raumanga Valley Rd, 100m S of Tarewa Rd, Whangarei | Both | Dual Loop | 24599 | 25341 | 26206 | 24796 | 25357 | 5.1 | 39 |
| 1 | 1N | 266 | 2.21 | 01N00268 | Imm S of Cemetery Bridge, 100m N of Tauroa St, Raumanga | Both | Dual Loop | 20102 | 20809 | 19528 | 17660 | 18012 | 6.4 | 39 |
| 1 | 1N | 266 | 5.3 | 01N00271 | About 400m north of northern Loop Rd exit, north of Otaika | Both | Dual Loop | 16695 | 16436 | 15435 | 15144 | 15977 | 8.6 | 39 |
| 1 | 1N | 266 | 7.88 | 01N00274 | Nth of Maungakaramea Rd, Puwera | Both | Dual Loop | 13542 | 13434 | 13941 | 13745 | 13869 | 10.3 | 346 |
| 1 | 1N | 273 | 13.86 | 01N00287 | About 300m north of Yovich Rd/Flyger Rd | Both | Dual Loop | 11598 | 11376 | 11054 | 10900 | 11257 | 11.4 | 39 |
| 1 | 1N | 292 | 6.14 | 01N00299 | Nth of Uretiti Rd, about 2.5km S of Ruakaka | Both | Dual Loop | 9760 | 9782 | 9672 | 9709 | 9775 | 9.9 | 35 |
| 1 | 1N | 303 | 5.75 | 01N00309 | About 400m south of Glenmohr Rd, about 650m N of Schultz Rd | Both | Dual Loop | 7584 | 7556 | 7530 | 7500 | 7973 | 11.7 | 41 |
| 1 | 1N | 319 | 16 | 01N00335 | Virtual Site at Region 1/2 Boundary, about 1km north of Ross Rd | Both | Virtual | 9257 | 9159 | 9242 | 9075 | 8959 | 10.1 | - |

State Highway Traffic Data Booklet 2005 - 2009

Region 2 - Auckland

| Region | SH | RS | RP | Site Ref ID | Description | Direction | Equipment | AADT (2005) | AADT (2006) | AADT (2007) | AADT (2008) | AADT (2009) | % Heavy | Accepted Days |
|--------|----|----|-------|-------------|--|-----------|--------------------|-------------|-------------|-------------|-------------|-------------|---------|---------------|
| 2 | 16 | 0 | 1.1 | 01600001 | SH16 Stanley St East of Alten Rd - Virtual | Both | Virtual | 33489 | 33514 | 38638 | 39687 | 41716 | 5 | - |
| 2 | 16 | 0 | 1.3 | 01610001 | SH16 Alten Rd to Grafton Rd Off Ramp WB - Virtual | Inc | Virtual | 19853 | 19677 | 21972 | 22752 | 24142 | 5 | - |
| 2 | 16 | 0 | 1.3 | 01620001 | SH16 Alten Rd to Grafton Rd On Ramp EB - Virtual | Dec | Virtual | 13636 | 13837 | 16666 | 16935 | 17574 | 5 | - |
| 2 | 16 | 0 | 1.426 | 01660001 | SH16 Grafton Rd Off Ramp WB | Ramp | Dual Loop | 5937 | 5952 | 5726 | 5481 | 5933 | 1.4 | 25 |
| 2 | 16 | 0 | 1.55 | 01650001 | SH16 Grafton Rd On Ramp EB | Ramp | Single Loop | 1978 | 2133 | 2152 | 2180 | 2392 | 2.8 | 365 |
| 2 | 16 | 0 | 1.65 | 01619001 | SH16 Grafton Rd Off Ramp to SH1 Off Ramp WB | Inc | Single Loop | 13916 | 13725 | 16246 | 17271 | 18209 | 2.8 | 365 |
| 2 | 16 | 0 | 1.65 | 01629001 | SH16 Grafton Rd On Ramp to SH1 On Ramp EB | Dec | Single Loop | 11658 | 11704 | 14514 | 14755 | 15182 | 2.9 | 365 |
| 2 | 16 | 0 | 1.804 | 01650002 | SH16 SH1 On Ramp EB (Link 01N46429) | Ramp | Dual Loop | 5154 | 5369 | 6047 | 5704 | 5680 | 16.9 | 19 |
| 2 | 16 | 0 | 1.872 | 01660002 | SH16 SH1 Off Ramp WB (Link 01N36429) | Ramp | Dual Loop | 7886 | 7533 | 7799 | 8818 | 8152 | 13.1 | 26 |
| 2 | 16 | 0 | 1.95 | 01610002 | SH16 SH1 Off Ramp to Wellesley St On Ramp WB | Inc | Dual Loop | 6030 | 6161 | 8448 | 9227 | 10190 | 9.1 | 40 |
| 2 | 16 | 0 | 1.95 | 01620002 | SH16 SH1 On Ramp to Wellesley St Off Ramp EB | Dec | Single Loop | 6504 | 6334 | 8466 | 9177 | 9501 | 3.6 | 32 |
| 2 | 16 | 0 | 2.034 | 01640002 | SH16 Wellesley St Off Ramp EB | Ramp | Dual Loop | 4215 | 3891 | 6541 | 6544 | 7397 | 2 | 32 |
| 2 | 16 | 0 | 2.268 | 01630002 | SH16 Wellesley St On Ramp WB | Ramp | Dual Loop | 3543 | 3278 | 5590 | 6124 | 6267 | 3.4 | 40 |
| 2 | 16 | 0 | 2.4 | 01629002 | SH16 Wellesley St Off Ramp to Northern On Ramp EB | Dec | Odyssey | - | - | 15007 | 15874 | 16898 | 5 | 268 |
| 2 | 16 | 0 | 2.5 | 01619002 | SH16 Wellesley St On Ramp to Northern Off Ramp WB | Inc | Odyssey | - | - | 14037 | 15524 | 16541 | 5 | 268 |
| 2 | 16 | 0 | 2.75 | 01659002 | SH16 Northern On Ramp EB | Ramp | Odyssey | - | - | 4345 | 4761 | 5008 | 2.8 | 283 |
| 2 | 16 | 0 | 2.85 | 01669002 | SH16 Northern Off Ramp WB | Ramp | Odyssey | - | - | 4067 | 4693 | 5012 | 2.8 | 278 |
| 2 | 16 | 0 | 3 | 01610003 | SH16 Northern Off Ramp to SH1 On Ramp WB | Inc | Odyssey | 9573 | 9470 | 9970 | 10658 | 11462 | 5 | 217 |
| 2 | 16 | 0 | 3 | 01620003 | SH16 Northern On Ramp to SH1 Off Ramp EB | Dec | Odyssey | 10719 | 10225 | 10662 | 11186 | 11890 | 5 | 258 |
| 2 | 16 | 0 | 3.197 | 01630003 | SH16 SH1 On Ramp WB (Link 01N40428) | Ramp | Odyssey | 21240 | 20730 | 22077 | 21286 | 21436 | 2.8 | 216 |
| 2 | 16 | 0 | 3.348 | 01640003 | SH16 SH1 Off Ramp EB (Link 01N30428) | Ramp | Odyssey | 20455 | 20373 | 21986 | 22016 | 22021 | 2.8 | 268 |
| 2 | 16 | 0 | 3.4 | 01610004 | SH16 SH1 On Ramp to Hobson St On Ramp WB | Inc | Odyssey | 30813 | 30200 | 32047 | 32607 | 33184 | 2.8 | 212 |
| 2 | 16 | 0 | 3.5 | 01620004 | SH16 SH1 Off Ramp to Nelson St Off Ramp EB | Dec | Odyssey | 31174 | 30598 | 32648 | 33885 | 33909 | 2.9 | 114 |
| 2 | 16 | 0 | 3.51 | 01635004 | SH16 Northern On Ramp WB | Ramp | Odyssey | - | - | 8964 | 8517 | 9232 | 2.8 | 220 |
| 2 | 16 | 0 | 3.51 | 01636004 | SH16 Northern / Hobson On Ramp WB | Ramp | Odyssey | - | - | 21125 | 20128 | 21049 | 2.8 | 283 |
| 2 | 16 | 0 | 3.513 | 01630004 | SH16 Hobson St On Ramp WB | Ramp | Odyssey | 19267 | 18756 | 12294 | 11779 | 11817 | 2.8 | 218 |
| 2 | 16 | 0 | 3.63 | 01640004 | SH16 Nelson St Off Ramp EB | Ramp | Odyssey | 15861 | 15679 | 9746 | 9176 | 9304 | 2.8 | 278 |
| 2 | 16 | 0 | 3.63 | 01645004 | SH16 Northern Off Ramp EB | Ramp | Odyssey | - | - | 8732 | 8146 | 8288 | 2.8 | 180 |
| 2 | 16 | 0 | 3.63 | 01646004 | SH16 Northern / Nelson Off Ramp EB | Ramp | Odyssey | - | - | 18912 | 17869 | 17592 | 2.8 | 278 |
| 2 | 16 | 0 | 3.8 | 01619004 | SH16 Northern / Hobson On Ramp to Newton Rd On Ramp WB | Inc | Odyssey | 50079 | 48956 | 53305 | 52975 | 54514 | 2.8 | 277 |
| 2 | 16 | 0 | 3.8 | 01629004 | SH16 Northern / Nelson Off Ramp to Newton Rd Off Ramp EB | Dec | Odyssey | 47034 | 46277 | 51126 | 52988 | 51500 | 2.9 | 278 |
| 2 | 16 | 0 | 3.939 | 01649004 | SH16 Newton Rd Off Ramp EB | Ramp | Odyssey | 9720 | 9587 | 9640 | 8610 | 9216 | 2.9 | 276 |
| 2 | 16 | 0 | 3.989 | 01639004 | SH16 Newton Rd On Ramp WB | Ramp | Odyssey | 8816 | 8687 | 8675 | 8926 | 8298 | 2.8 | 278 |
| 2 | 16 | 0 | 5 | 01610005 | SH16 Newton Rd On Ramp to St Lukes Rd Off Ramp WB | Inc | Odyssey | 58895 | 57643 | 61980 | 61898 | 62923 | 2.8 | 264 |
| 2 | 16 | 0 | 5 | 01620005 | SH16 Newton Rd Off Ramp to St Lukes Rd On Ramp EB | Dec | Odyssey | 56754 | 55864 | 60766 | 61917 | 60715 | 2.9 | 264 |
| 2 | 16 | 0 | 5.808 | 01650006 | SH16 St Lukes Rd On Ramp EB (NW1) | Ramp | ATMS (Single Loop) | 12667 | 12337 | 14380 | 14623 | 16127 | 2.8 | 288 |
| 2 | 16 | 0 | 6.035 | 01660006 | SH16 St Lukes Rd Off Ramp WB (NW1) | Ramp | ATMS (Single Loop) | 14349 | 14082 | 16092 | 15896 | 16903 | 2.9 | 162 |
| 2 | 16 | 0 | 6.1 | 01610006 | SH16 St Lukes Rd Interchange WB (NW1) | Inc | ATMS (Dual Loop) | 44546 | 43562 | 45889 | 44496 | 45191 | 2.8 | 365 |
| 2 | 16 | 0 | 6.1 | 01620006 | SH16 St Lukes Rd Interchange EB (NW1) | Dec | ATMS (Dual Loop) | 44087 | 43527 | 46386 | 44159 | 44593 | 2.9 | 365 |
| 2 | 16 | 0 | 6.207 | 01640006 | SH16 St Lukes Rd Off Ramp EB | Ramp | Single Loop | 6450 | 6142 | 6206 | 5822 | 6086 | 0.5 | 33 |
| 2 | 16 | 0 | 6.584 | 01630006 | SH16 St Lukes Rd On Ramp WB | Ramp | Single Loop | 8875 | 9118 | 8506 | 7697 | 8200 | 2.3 | 31 |
| 2 | 16 | 0 | 7 | 01610007 | SH16 St Lukes Rd On Ramp to Great Nth Rd Off Ramp WB | Inc | Virtual | 53421 | 52680 | 54395 | 52193 | 53391 | 8.6 | - |
| 2 | 16 | 0 | 7 | 01620007 | SH16 St Lukes Rd Off Ramp to Great Nth Rd On Ramp EB | Dec | Virtual | 50537 | 49669 | 52592 | 49981 | 50679 | 6.4 | - |
| 2 | 16 | 0 | 7.989 | 01660008 | SH16 Great Nth Rd Off Ramp WB | Ramp | Single Loop | 18942 | 19044 | 19806 | 19564 | 19186 | 1.8 | 30 |
| 2 | 16 | 0 | 8.3 | 01610008 | SH16 Great Nth Rd Interchange WB (NW2) | Inc | ATMS (Dual Loop) | 34479 | 33636 | 34589 | 32629 | 34205 | 8.6 | 55 |
| 2 | 16 | 0 | 8.508 | 01650008 | SH16 Great Nth Rd On Ramp EB (NW2) | Ramp | ATMS (Single Loop) | 15481 | 15549 | 16790 | 15900 | 15938 | 2.8 | 55 |
| 2 | 16 | 0 | 8.666 | 01630008 | SH16 Great Nth Rd On Ramp WB | Ramp | Single Loop | 10582 | 10496 | 10403 | 9981 | 10100 | 3.7 | 31 |
| 2 | 16 | 0 | 8.7 | 01620008 | SH16 Great Nth Rd Interchange EB (NW2) | Dec | ATMS (Dual Loop) | 35056 | 34120 | 35802 | 34081 | 34741 | 6.4 | 55 |
| 2 | 16 | 0 | 8.928 | 01640008 | SH16 Great Nth Rd Off Ramp EB | Ramp | Single Loop | 10864 | 10975 | 10788 | 10570 | 10682 | 2.4 | 23 |
| 2 | 16 | 0 | 9.2 | 01619008 | SH16 Great Nth Rd On Ramp to Rosebank Rd Off Ramp WB | Inc | Virtual | 45061 | 44132 | 44992 | 42610 | 44305 | 2.8 | - |
| 2 | 16 | 0 | 9.2 | 01629008 | SH16 Great Nth Rd Off Ramp to Rosebank Rd On Ramp EB | Dec | Virtual | 45920 | 45095 | 46591 | 44652 | 45422 | 2.9 | - |
| 2 | 16 | 7 | 1.48 | 01650009 | SH16 Rosebank Rd On Ramp EB | Ramp | Single Loop | 5504 | 5182 | 5331 | 5346 | 5379 | 6.8 | 33 |
| 2 | 16 | 7 | 1.54 | 01660009 | SH16 Rosebank Rd Off Ramp WB | Ramp | Single Loop | 4686 | 4783 | 4635 | 4497 | 4779 | 6.4 | 29 |
| 2 | 16 | 7 | 2.1 | 01610009 | SH16 Rosebank Rd Off Ramp to Patiki Rd On Ramp WB | Inc | Virtual | 40375 | 39349 | 40357 | 38113 | 39526 | 8.6 | - |
| 2 | 16 | 7 | 2.1 | 01620009 | SH16 Rosebank Rd On Ramp to Patiki Rd Off Ramp EB | Dec | Virtual | 40416 | 39913 | 41260 | 39306 | 40043 | 2.9 | - |
| 2 | 16 | 7 | 2.68 | 01630010 | SH16 Patiki Rd On Ramp WB | Ramp | Single Loop | 7360 | 7228 | 6728 | 7353 | 7421 | 3.1 | 33 |
| 2 | 16 | 7 | 2.94 | 01640010 | SH16 Patiki Rd Off Ramp EB | Ramp | Single Loop | 6615 | 6718 | 6553 | 6819 | 6790 | 6.7 | 33 |

State Highway Traffic Data Booklet 2005 - 2009

Region 2 - Auckland

| Region | SH | RS | RP | Site Ref ID | Description | Direction | Equipment | AADT (2005) | AADT (2006) | AADT (2007) | AADT (2008) | AADT (2009) | % Heavy | Accepted Days |
|--------|----|----|-------|-------------|--|-------------|--------------------|--------------|--------------|--------------|--------------|-------------|------------|---------------|
| 2 | 16 | 7 | 3.2 | 01610010 | SH16 Patiki Rd On Ramp to Te Atatu Rd Off Ramp WB | Inc | Virtual | 47735 | 46577 | 47085 | 45466 | 46947 | 8.6 | - |
| 2 | 16 | 7 | 3.2 | 01620010 | SH16 Patiki Rd Off Ramp to Te Atatu Nth On Ramp EB | Dec | Virtual | 47031 | 46631 | 47813 | 46125 | 46833 | 3.3 | - |
| 2 | 16 | 7 | 3.99 | 01659011 | SH16 Te Atatu Peninsula On Ramp EB (NW3) | Ramp | ATMS (Single Loop) | 6174 | 5862 | 6181 | 5739 | 5981 | 2.9 | 147 |
| 2 | 16 | 7 | 4.01 | 01660011 | SH16 Te Atatu Rd Off Ramp WB (NW3) | Ramp | ATMS (Single Loop) | 18655 | 17868 | 18175 | 17127 | 18280 | 2.8 | 147 |
| 2 | 16 | 7 | 4.03 | 01630011 | SH16 Te Atatu Rd On Ramp WB | Ramp | Single Loop | 6335 | 6331 | 6427 | 6180 | 6554 | 1.9 | 30 |
| 2 | 16 | 7 | 4.2 | 01610011 | SH16 Te Atatu Rd Interchange WB (NW3) | Inc | ATMS (Dual Loop) | 29080 | 28709 | 28910 | 28338 | 28668 | 3.5 | 147 |
| 2 | 16 | 7 | 4.2 | 01620011 | SH16 Te Atatu Peninsula On Ramp to Te Atatu Sth On Ramp EB (NW3) | Dec | ATMS (Dual Loop) | 40857 | 40769 | 41632 | 40386 | 40852 | 3.3 | 147 |
| 2 | 16 | 7 | 4.31 | 01650011 | SH16 Te Atatu Sth On Ramp EB | Ramp | Dual Loop | 12630 | 12405 | 12692 | 12647 | 12962 | 3.5 | 28 |
| 2 | 16 | 7 | 4.36 | 01629011 | SH16 Te Atatu Sth On Ramp to Te Atatu Rd Off Ramp EB | Dec | Virtual | 28227 | 28364 | 28941 | 27739 | 27890 | 2.9 | - |
| 2 | 16 | 7 | 4.41 | 01640011 | SH16 Te Atatu Rd Off Ramp EB | Ramp | Single Loop | 6529 | 6465 | 6508 | 6581 | 6509 | 2.4 | 30 |
| 2 | 16 | 7 | 5.2 | 01610012 | SH16 Te Atatu Rd On Ramp to Lincoln Rd Off Ramp WB | Inc | Virtual | 35415 | 35040 | 35337 | 34518 | 35222 | 3 | - |
| 2 | 16 | 7 | 5.2 | 01620012 | SH16 Te Atatu Rd Off Ramp to Lincoln Rd On Ramp EB | Dec | Virtual | 34756 | 34829 | 35449 | 34320 | 34399 | 3.1 | - |
| 2 | 16 | 7 | 6.02 | 01660013 | SH16 Lincoln Rd Off Ramp WB (NW4) | Ramp | ATMS (Dual Loop) | 16017 | 16008 | 16140 | 15679 | 16416 | 2.8 | 242 |
| 2 | 16 | 7 | 6.08 | 01650013 | SH16 Lincoln Rd On Ramp EB (NW4) | Ramp | ATMS (Single Loop) | 15314 | 15504 | 15851 | 15173 | 15122 | 3.3 | 361 |
| 2 | 16 | 7 | 6.2 | 01610013 | SH16 Lincoln Rd Interchange WB (NW4) | Inc | ATMS (Dual Loop) | 19398 | 19032 | 19197 | 18839 | 18806 | 3 | 361 |
| 2 | 16 | 7 | 6.2 | 01620013 | SH16 Lincoln Rd Interchange EB (NW4) | Dec | ATMS (Dual Loop) | 19442 | 19325 | 19598 | 19147 | 19277 | 3.1 | 361 |
| 2 | 16 | 7 | 6.29 | 01640013 | SH16 Lincoln Rd Off Ramp EB | Ramp | Single Loop | 7285 | 7686 | 8335 | 7973 | 8090 | 3.5 | 37 |
| 2 | 16 | 7 | 6.43 | 01630013 | SH16 Lincoln Rd On Ramp WB | Ramp | Single Loop | 9004 | 9084 | 9217 | 9092 | 9326 | 2.8 | 30 |
| 2 | 16 | 7 | 7.3 | 01610014 | SH16 Lincoln Rd On Ramp to Royal Rd Off Ramp WB | Inc | Virtual | 28402 | 28116 | 28414 | 27931 | 28132 | 2.9 | - |
| 2 | 16 | 7 | 7.3 | 01620014 | SH16 Lincoln Rd Off Ramp to Royal Rd On Ramp EB | Dec | Virtual | 26727 | 27011 | 27933 | 27120 | 27367 | 3.1 | - |
| 2 | 16 | 7 | 8.3 | 01650015 | SH16 Royal Rd On Ramp EB | Ramp | Single Loop | 7230 | 7454 | 8077 | 7613 | 8509 | 2.1 | 25 |
| 2 | 16 | 7 | 8.32 | 01660015 | SH16 Royal Rd Off Ramp WB | Ramp | Single Loop | 7644 | 7566 | 7729 | 8019 | 8946 | 3.8 | 33 |
| 2 | 16 | 7 | 9.2 | 01600016 | SH16 Royal Rd to Hobsonville Rd | Both | Dual Loop | 40271 | 40131 | 40589 | 39401 | 38029 | 4.7 | 364 |
| 2 | 16 | 7 | 9.2 | 01610016 | SH16 Royal Rd Off Ramp to Hobsonville Rd WB | Inc | Dual Loop | 20758 | 20550 | 20685 | 19912 | 19186 | 4.7 | - |
| 2 | 16 | 7 | 9.2 | 01620016 | SH16 Royal Rd On Ramp to Hobsonville Rd EB | Dec | Dual Loop | 19497 | 19557 | 19856 | 19507 | 18858 | 4.7 | - |
| 2 | 16 | 19 | 0.3 | 01600019 | SH16 East of Fernhill Dr | Both | Single Loop | 30709 | 30762 | 32235 | 31892 | 33118 | 12.7 | 17 |
| 2 | 16 | 19 | 0.3 | 01610019 | SH16 East of Fernhill Dr WB | Inc | Single Loop | 14252 | 13863 | 14531 | 14353 | 15975 | 12.7 | - |
| 2 | 16 | 19 | 0.3 | 01620019 | SH16 East of Fernhill Dr EB | Dec | Single Loop | 16457 | 16899 | 17705 | 17539 | 17143 | 12.7 | - |
| 2 | 16 | 19 | 1.07 | 01600020 | SH16 East of Dunlop Rd | Both | Single Loop | 24424 | 23345 | 24889 | 23738 | 23866 | 3.9 | 30 |
| 2 | 16 | 19 | 5 | 01600023 | SH16 Sth of Coatesville Riverhead Highway | Both | Single Loop | 24260 | 24143 | 24876 | 24722 | 24412 | 3.9 | 25 |
| 2 | 16 | 19 | 5.6 | 01600024 | SH16 Nth of Coatesville Riverhead Highway | Both | Dual Loop | 20095 | 20316 | 20419 | 20168 | 20553 | 3.9 | 323 |
| 2 | 16 | 19 | 9 | 01600027 | SH16 Nth of Access Rd | Both | Single Loop | 18626 | 17831 | 18377 | 18286 | 17620 | 3.9 | 30 |
| 2 | 16 | 19 | 11.84 | 01600031 | SH16 Sth of Matua Rd (Nth)(TS011) | Both | Single Loop | 14308 | 13516 | 13976 | 13972 | 13412 | 3.6 | 32 |
| 2 | 16 | 19 | 13.4 | 01600032 | SH16 Sth of Joyce Adams Pl | Both | Dual Loop | 13085 | 12702 | 13558 | 13866 | 13308 | 4 | 30 |
| 2 | 16 | 37 | 3.18 | 01600040 | SH16 Sth of Hutchison Rd (TS012) | Both | Dual Loop | 5005 | 4869 | 4900 | 5091 | 4782 | 6.8 | 29 |
| 2 | 16 | 37 | 9 | 01600046 | SH16 Sth of Parkhurst Rd | Both | Dual Loop | 5239 | 5169 | 5384 | 5298 | 5146 | 6 | 30 |
| 2 | 16 | 47 | 0.1 | 01600048 | SH16 Sth of Helensville Rail Bridge | Both | Single Loop | 6673 | 6622 | 6987 | 7044 | 6765 | 4.8 | 30 |
| 2 | 16 | 47 | 5.52 | 01600052 | SH16 Sth of Abel Rd (TS013) | Both | Dual Loop | 3357 | 3362 | 3349 | 3290 | 3063 | 7.1 | 8 |
| 2 | 16 | 47 | 8 | 01600055 | SH16 Sth of Inland Rd | Both | Single Loop | 3099 | 3054 | 3271 | 3159 | 3087 | 4.8 | 30 |
| 2 | 16 | 47 | 11.2 | 01600058 | SH16 Nth of Kahikatea Flat Rd (Kaukapakapa Bridge) | Both | Dual Loop | 4573 | 4816 | 4915 | 5102 | 4556 | 4.8 | 349 |
| 2 | 16 | 47 | 16.13 | 01600063 | SH16 Sth of Quail Rd (TS014) | Both | Dual Loop | 2679 | 2608 | 2724 | 2620 | 2585 | 6.3 | 30 |
| 2 | 16 | 69 | 7.33 | 01600076 | SH16 Nth of West Coast Rd (TS015) | Both | Single Loop | 1400 | 1346 | 1288 | 1282 | 1234 | 6.9 | 33 |
| 2 | 16 | 82 | 3.24 | 01600085 | SH16 Sth of Hotoe River Bridge (TS016) | Both | Dual Loop | 1238 | 1256 | 1150 | 1213 | 1042 | 10.4 | 25 |
| 2 | 16 | 92 | 0 | 01600092 | SH16 Tauhoa Bridge | Both | Single Loop | 1163 | 1220 | 1137 | 1116 | 1080 | 9.4 | 28 |
| 2 | 16 | 92 | 1.65 | 01600094 | SH16 Nth of Wharehine Rd (TS017) | Both | Single Loop | 999 | 1179 | 1148 | 1083 | 1012 | 10.7 | 23 |
| 2 | 16 | 92 | 11 | 01600103 | SH16 Nth of Port Albert Rd | Both | Dual Loop | 2371 | 2281 | 2411 | 2762 | 2295 | 7.3 | 55 |
| 2 | 17 | 0 | 3.39 | 01700003 | Sth of Waiwera Rd | Both | Single Loop | 17777 | 17883 | 18533 | 18054 | 6911 | 4.4 | 12 |
| 2 | 17 | 0 | 6.16 | 01700006 | HATFIELDS BEACH - Telemetry Site 77 | Both | Telemetry | 17701 | 17796 | 18281 | 17657 | 7025 | 5.2 | 357 |
| 2 | 17 | 0 | 7.5 | 01700007 | Nth of Puriri Ave | Both | Dual Loop | 21159 | 21130 | 20998 | 20777 | 9200 | 4 | 38 |
| 2 | 17 | 0 | 8.29 | 01700008 | Sth of West Hoe Rd (TS005) | Both | Dual Loop | 11240 | 11973 | 11611 | 11602 | 9780 | 3.5 | 20 |
| 2 | 17 | 0 | 8.44 | 01710008 | Sth of West Hoe Rd SB - Virtual | Inc | Virtual | 5620 | 12341 | 5806 | 5801 | 4890 | 3.5 | - |
| 2 | 17 | 0 | 8.44 | 01720008 | Sth of West Hoe Rd NB - Virtual | Dec | Virtual | 5620 | 12341 | 5806 | 5801 | 4890 | 3.5 | - |
| 2 | 17 | 0 | 10.2 | 01700010 | Nth of Orewa Bridge | Both | Dual Loop | 23852 | 24681 | 24986 | 23878 | 22725 | 3.5 | 351 |
| 2 | 17 | 0 | 11.31 | 01700011 | Nth of Whangaparaoa Rd | Both | Single Loop | 16241 | 16148 | 16356 | 15802 | 14947 | 3.5 | 26 |
| 2 | 17 | 0 | 12.14 | 01710012 | Nth of Wainui Rd SB - Virtual | Inc | Virtual | 17636 | 18307 | 18119 | 17512 | 17057 | 3.5 | - |
| 2 | 17 | 0 | 12.14 | 01720012 | Nth of Wainui Rd NB - Virtual | Dec | Virtual | 17636 | 18307 | 18119 | 17512 | 17057 | 3.5 | - |
| 2 | 17 | 0 | 12.44 | 01700012 | Nth of Wainui Rd (Sth of Whangaparaoa Rd) | Both | Single Loop | 35272 | 36614 | 36237 | 35023 | 34114 | 3.5 | 363 |

State Highway Traffic Data Booklet 2005 - 2009

Region 2 - Auckland

| Region | SH | RS | RP | Site Ref ID | Description | Direction | Equipment | AADT (2005) | AADT (2006) | AADT (2007) | AADT (2008) | AADT (2009) | % Heavy | Accepted Days |
|--------|----|----|-------|-------------|--|-----------|------------------|-------------|-------------|-------------|-------------|-------------|---------|---------------|
| 2 | 17 | 0 | 13.38 | 01700013 | Nth of East Coast Rd (TS006) | Both | Dual Loop | - | 35658 | 36415 | 34266 | 35291 | 5.4 | 25 |
| 2 | 17 | 0 | 13.38 | 01710013 | Nth of East Coast Rd (TS006) - INC | Inc | Dual Loop | - | 17100 | 17375 | 18634 | 16564 | 5.4 | - |
| 2 | 17 | 0 | 13.38 | 01720013 | Nth of East Coast Rd (TS006) - DEC | Dec | Dual Loop | - | 18559 | 19040 | 19445 | 18727 | 5.4 | - |
| 2 | 17 | 0 | 14.11 | 01700014 | Sth of East Coast Rd (TS007) | Both | Dual Loop | 29552 | 31057 | 30693 | 30152 | 30783 | 4.5 | 23 |
| 2 | 17 | 16 | 0.18 | 01700016 | SH17 Nth of Pine Valley Rd (TS019) | Both | Single Loop | 10600 | 10961 | 11055 | 10170 | 10185 | 5 | 22 |
| 2 | 17 | 16 | 3.04 | 01700019 | SH17 Nth of Kahikatea Flat Rd | Both | Dual Loop | 6345 | 5967 | 6078 | 5690 | 5868 | 15.5 | 102 |
| 2 | 17 | 16 | 3.98 | 01700020 | SH17 Sth of Horseshoe Bush Rd (TS020) | Both | Dual Loop | 6565 | 6387 | 6412 | 5730 | 5770 | 8.8 | 30 |
| 2 | 17 | 16 | 8.63 | 01700025 | SH17 Nth of Durey Rd | Both | Single Loop | 7225 | 6833 | 6679 | 6178 | 6267 | 5 | 26 |
| 2 | 17 | 16 | 12.5 | 01700029 | SH17 Sth of Coatesville Riverhead Highway | Both | Dual Loop | 12118 | 12291 | 12223 | 11304 | 11520 | 5.9 | 26 |
| 2 | 17 | 16 | 14.7 | 01710030 | SH17 Nth of The Avenue SB - Virtual | Inc | Virtual | 10033 | 10198 | 10265 | 9137 | 9561 | 5 | - |
| 2 | 17 | 16 | 14.7 | 01720030 | SH17 Nth of The Avenue NB - Virtual | Dec | Virtual | 10033 | 10198 | 10265 | 9137 | 9561 | 5 | - |
| 2 | 17 | 16 | 15 | 01700030 | SH17 Nth of The Avenue - Virtual | Both | Virtual | 20065 | 20396 | 20529 | 18273 | 19121 | 5 | - |
| 2 | 17 | 16 | 15.04 | 01700031 | SH17 Sth of The Avenue | Both | Single Loop | 20065 | 20396 | 20529 | 18273 | 19121 | 3.8 | 26 |
| 2 | 17 | 16 | 15.25 | 01710031 | SH17 Sth of The Avenue SB | Inc | Single Loop | 9903 | 10074 | 10101 | 9060 | 9314 | 3.8 | - |
| 2 | 17 | 16 | 15.25 | 01720031 | SH17 Sth of The Avenue NB | Dec | Single Loop | 10161 | 10322 | 10428 | 9717 | 9806 | 3.8 | - |
| 2 | 17 | 16 | 16.4 | 01700032 | SH17 Sth of Albany Highway | Both | Single Loop | 20022 | 19729 | 19520 | 18500 | 18957 | 3.6 | 14 |
| 2 | 17 | 16 | 16.4 | 01710032 | SH17 Sth of Albany Highway SB | Inc | Single Loop | 10184 | 9963 | 9893 | 9334 | 9604 | 3.6 | - |
| 2 | 17 | 16 | 16.4 | 01720032 | SH17 Sth of Albany Highway NB | Dec | Single Loop | 9838 | 9766 | 9627 | 9166 | 9353 | 3.6 | - |
| 2 | 18 | 0 | 0.5 | 01810000 | SH18 West of SH1N WB - Virtual | Inc | Virtual | - | - | - | 10059 | 9869 | 4.1 | - |
| 2 | 18 | 0 | 0.5 | 01820000 | SH18 West of SH1N EB - Virtual | Dec | Virtual | - | - | - | 11670 | 12533 | 5 | - |
| 2 | 18 | 0 | 1.3 | 01810001 | SH18 West of Paul Mathews Rd WB - Virtual | Inc | Virtual | - | - | - | 10059 | 9869 | 4.1 | - |
| 2 | 18 | 0 | 1.3 | 01820001 | SH18 West of Paul Mathews Rd EB | Dec | Dual Loop | - | - | - | 11670 | 12533 | 2.4 | 84 |
| 2 | 18 | 0 | 1.8 | 01819001 | SH18 West of Unsworth Dr WB | Inc | Dual Loop | - | - | - | 10059 | 10669 | 4.1 | 84 |
| 2 | 18 | 0 | 2.03 | 01860002 | SH18 Albany Hwy Off Ramp WB | Ramp | Dual Loop | - | - | - | 3394 | 3648 | 3.3 | 26 |
| 2 | 18 | 0 | 2.09 | 01850002 | SH18 Albany Hwy On Ramp EB | Ramp | Dual Loop | - | - | - | 4285 | 4372 | 2.2 | 32 |
| 2 | 18 | 0 | 2.4 | 01810002 | SH18 Albany Hwy Interchange WB | Inc | Virtual | 6700 | 6700 | 6700 | 6665 | 7021 | 3 | - |
| 2 | 18 | 0 | 2.4 | 01820002 | SH18 Albany Hwy Interchange EB - Virtual | Dec | Virtual | 7000 | 7000 | 7000 | 7385 | 8161 | 2.9 | - |
| 2 | 18 | 0 | 2.61 | 01840002 | SH18 Albany Hwy Off Ramp EB | Ramp | ATMS (Dual Loop) | - | - | - | 7514 | 7917 | 2.2 | 26 |
| 2 | 18 | 0 | 2.82 | 01830002 | SH18 Albany Hwy On Ramp WB | Ramp | Dual Loop | - | - | - | 7593 | 7867 | 5.6 | 26 |
| 2 | 18 | 0 | 3.5 | 01810003 | SH18 Albany Hwy On Ramp to Greenhithe Off Ramp WB | Inc | Virtual | - | - | - | 14258 | 14888 | 3 | - |
| 2 | 18 | 0 | 3.5 | 01820003 | SH18 Albany Hwy Off Ramp to Greenhithe Rd On Ramp EB | Dec | Virtual | - | - | - | 14899 | 16078 | 2.9 | - |
| 2 | 18 | 0 | 4.29 | 01860004 | SH18 Greenhithe Rd Off Ramp WB | Ramp | Dual Loop | - | - | - | 3583 | 3821 | 1.5 | 26 |
| 2 | 18 | 0 | 4.4 | 01850004 | SH18 Greenhithe Rd Off Ramp EB | Ramp | Dual Loop | - | - | - | 3402 | 3718 | 2.2 | 26 |
| 2 | 18 | 0 | 4.6 | 01810005 | SH18 Greenhithe Rd Off Ramp to Tauhinu Rd On Ramp WB | Inc | Virtual | - | - | - | 10675 | 11067 | 3 | - |
| 2 | 18 | 0 | 4.6 | 01820005 | SH18 Greenhithe Rd On Ramp to Tauhinu Rd Off Ramp EB | Dec | Virtual | - | - | - | 11497 | 12360 | 2.9 | - |
| 2 | 18 | 0 | 6.2 | 01830006 | SH18 Tauhinu Rd On Ramp WB | Ramp | Dual Loop | - | - | - | 2642 | 2750 | 4.4 | 25 |
| 2 | 18 | 0 | 6.5 | 01840006 | SH18 Tauhinu Rd Off Ramp EB | Ramp | Dual Loop | - | - | - | 1570 | 1447 | 8 | 26 |
| 2 | 18 | 7 | 0.4 | 01810007 | SH18 Upper Harbour Bridge WB | Inc | Dual Loop | - | - | - | 13317 | 13816 | 7.3 | 31 |
| 2 | 18 | 7 | 0.4 | 01820007 | SH18 Upper Harbour Bridge EB | Dec | Dual Loop | - | - | - | 13067 | 13807 | 2.9 | 31 |
| 2 | 18 | 7 | 0.45 | 01800007 | SH18 Upper Harbour Bridge - Virtual | Both | Virtual | 24914 | 24350 | 23945 | 26408 | 27609 | 3 | 31 |
| 2 | 18 | 7 | 6.6 | 01800014 | SH18 East of SH16 | Both | Single Loop | 35605 | 36455 | 35455 | 36088 | 37460 | 5.9 | - |
| 2 | 20 | 0 | 0.1 | 02000001 | SH20 Wiri Station Rd East of Davies Ave | Both | Single Loop | 26412 | 26439 | 25871 | 26153 | 25183 | 10.2 | 19 |
| 2 | 20 | 0 | 0.1 | 02010001 | SH20 Wiri Station Rd East of Davies Ave NB | Inc | Single Loop | 13389 | 13724 | 13726 | 14097 | 12818 | 10.2 | - |
| 2 | 20 | 0 | 0.1 | 02020001 | SH20 Wiri Station Rd East of Davies Ave SB | Dec | Single Loop | 13022 | 12715 | 12145 | 12858 | 12364 | 10.2 | - |
| 2 | 20 | 0 | 2.6 | 02000002 | SH20 Wiri Station Rd East of Ash Rd | Both | Dual Loop | 30085 | 28651 | 28781 | 28794 | 27853 | 9.9 | 25 |
| 2 | 20 | 0 | 2.6 | 02010002 | SH20 Wiri Station Rd East of Ash Rd NB | Inc | Single Loop | 14318 | 14120 | 13598 | 13791 | 12774 | 9.9 | - |
| 2 | 20 | 0 | 2.6 | 02020002 | SH20 Wiri Station Rd East of Ash Rd SB | Dec | Single Loop | 15767 | 14531 | 15183 | 15002 | 15079 | 9.9 | - |
| 2 | 20 | 0 | 4.45 | 02000005 | SH20 Nth of Vogler Dr | Both | Dual Loop | 48090 | 47364 | 46197 | 45491 | 50100 | 7.1 | - |
| 2 | 20 | 0 | 4.45 | 02010005 | SH20 Nth of Vogler Dr NB | Inc | Dual Loop | 24529 | 24223 | 24944 | 24391 | 25200 | 7.1 | - |
| 2 | 20 | 0 | 4.45 | 02020005 | SH20 Nth of Vogler Dr SB | Dec | Dual Loop | 23564 | 23158 | 21230 | 23691 | 24900 | 7.1 | - |
| 2 | 20 | 0 | 4.89 | 02060006 | SH20 Puhinui Rd Off Ramp NB | Ramp | Dual Loop | 8543 | 8393 | 8918 | 9118 | 9301 | 5 | - |
| 2 | 20 | 0 | 5.05 | 02050006 | SH20 Puhinui Rd On Ramp SB | Ramp | Dual Loop | 7513 | 7192 | 7718 | 9549 | 9252 | 8.9 | 23 |
| 2 | 20 | 0 | 5.3 | 02010006 | SH20 Puhinui Rd Interchange NB - Virtual | Inc | Virtual | 15986 | 15830 | 16026 | 15273 | 15899 | 6.8 | - |
| 2 | 20 | 0 | 5.3 | 02020006 | SH20 Puhinui Rd Interchange SB - Virtual | Dec | Virtual | 16051 | 15966 | 13511 | 14141 | 15648 | 7.5 | - |
| 2 | 20 | 0 | 5.77 | 02030006 | SH20 Puhinui Rd On Ramp NB | Ramp | Dual Loop | 5475 | 5416 | 5702 | 5669 | 6602 | 4.2 | 25 |
| 2 | 20 | 0 | 5.77 | 02040006 | SH20 Puhinui Rd Off Ramp SB | Ramp | Dual Loop | 5161 | 5127 | 5360 | 5527 | 6185 | 3.3 | 36 |
| 2 | 20 | 0 | 6.9 | 02000007 | SH20 Puhinui Rd to Massey Rd | Both | Dual Loop | 42758 | 43236 | 40599 | 42928 | 45267 | 5.2 | 167 |

State Highway Traffic Data Booklet 2005 - 2009

Region 2 - Auckland

| Region | SH | RS | RP | Site Ref ID | Description | Direction | Equipment | AADT (2005) | AADT (2006) | AADT (2007) | AADT (2008) | AADT (2009) | % Heavy | Accepted Days |
|--------|-----|-----|-------|-------------|---|-----------|------------------|-------------|-------------|-------------|-------------|-------------|---------|---------------|
| 2 | 20 | 0 | 6.91 | 02010007 | SH20 Puhinui Rd On Ramp to Massey Rd Off Ramp NB | Inc | Single Loop | 21460 | 21599 | 21728 | 21983 | 22501 | 5.2 | - |
| 2 | 20 | 0 | 6.96 | 02020007 | SH20 Puhinui Rd Off Ramp to Massey Rd On Ramp SB | Dec | Single Loop | 21213 | 21663 | 18871 | 19668 | 21833 | 5.2 | - |
| 2 | 20 | 0 | 8.37 | 02060009 | SH20 Massey Rd Off Ramp NB | Ramp | Single Loop | 7198 | 7469 | 7782 | 7997 | 7967 | 4.8 | 25 |
| 2 | 20 | 0 | 8.46 | 02050009 | SH20 Massey Rd On Ramp SB | Ramp | Single Loop | 7696 | 8048 | 8391 | 8245 | 8640 | 2.6 | 18 |
| 2 | 20 | 0 | 8.62 | 02010009 | SH20 Massey Rd Interchange NB - Virtual | Inc | Virtual | 14263 | 13777 | 13946 | 12945 | 14534 | 6.8 | - |
| 2 | 20 | 0 | 8.66 | 02020009 | SH20 Massey Rd Interchange SB - Virtual | Dec | Virtual | 13516 | 13045 | 10480 | 11423 | 13193 | 7.5 | - |
| 2 | 20 | 0 | 8.86 | 02040009 | SH20 Massey Rd Off Ramp SB | Ramp | Single Loop | 4321 | 4305 | 4492 | 4454 | 4295 | 3.4 | 25 |
| 2 | 20 | 0 | 8.87 | 02030009 | SH20 Massey Rd On Ramp NB | Ramp | Single Loop | 4801 | 4744 | 4794 | 4750 | 4780 | 4.2 | 25 |
| 2 | 20 | 0 | 9.4 | 02019009 | SH20 Massey Rd On Ramp to 20A Off Ramp NB - Virtual | Inc | Virtual | 19064 | 18521 | 18740 | 17695 | 19314 | 6.8 | - |
| 2 | 20 | 0 | 9.87 | 02029009 | SH20 Massey Rd Off Ramp to 20A Off Ramp SB - Virtual | Dec | Virtual | 17838 | 17350 | 14972 | 15877 | 17488 | 7.5 | - |
| 2 | 20 | 0 | 9.93 | 02060010 | SH20 20A Off Ramp NB (Link 20A30001) | Ramp | Dual Loop | 1620 | 1694 | 1647 | 1677 | 1869 | 8.9 | 100 |
| 2 | 20 | 0 | 10.45 | 02010010 | SH20 20A Off Ramp to 20A On Ramp NB - Virtual | Inc | Virtual | 17443 | 16827 | 17093 | 16018 | 17445 | 6.9 | - |
| 2 | 20 | 0 | 10.91 | 02040010 | SH20 20A Off Ramp SB (Link 20A10001) | Ramp | Dual Loop | 17278 | 17385 | 18119 | 19401 | 18765 | 6.7 | 105 |
| 2 | 20 | 0 | 10.97 | 02030010 | SH20 20A On Ramp NB (Link 20A20001) | Ramp | Dual Loop | 15344 | 15979 | 16332 | 16948 | 16106 | 7.2 | 68 |
| 2 | 20 | 10 | 0.1 | 02020011 | SH20 20A Off Ramp to Walmsley Rd On Ramp SB - Virtual | Dec | Virtual | 35116 | 34735 | 33091 | 35278 | 36253 | 7.5 | - |
| 2 | 20 | 10 | 0.24 | 02010011 | SH20 20A On Ramp to Coronation Rd Off Ramp NB - Virtual | Inc | Virtual | 32787 | 32806 | 33425 | 32966 | 33551 | 6.8 | - |
| 2 | 20 | 10 | 0.36 | 02050012 | SH20 Walmsley Rd On Ramp SB | Ramp | Single Loop | 4310 | 4578 | 4767 | 4612 | 4957 | 11 | 16 |
| 2 | 20 | 10 | 0.57 | 02020012 | SH20 Coronation Rd/Walmsley Rd Interchange SB - Virtual | Dec | Virtual | 30806 | 30157 | 28324 | 30666 | 31296 | 7.5 | - |
| 2 | 20 | 10 | 0.59 | 02060012 | SH20 Coronation Rd Off Ramp NB | Ramp | Single Loop | 3570 | 3762 | 3763 | 3592 | 3539 | 6.2 | 36 |
| 2 | 20 | 10 | 0.76 | 02010012 | SH20 Coronation Rd/Walmsley Rd Interchange NB - Virtual | Inc | Virtual | 29217 | 29044 | 29662 | 29374 | 30012 | 6.9 | - |
| 2 | 20 | 10 | 0.77 | 02040012 | SH20 Walmsley Rd Off Ramp SB | Ramp | Single Loop | 3670 | 3640 | 4055 | 4312 | 3796 | 7.5 | - |
| 2 | 20 | 10 | 0.94 | 02030012 | SH20 Coronation Rd On Ramp NB | Ramp | Single Loop | 5327 | 5122 | 5383 | 5485 | 5210 | 6.9 | - |
| 2 | 20 | 10 | 1.58 | 02020013 | SH20 Walmsley Rd Off Ramp to Rimu Rd Off Ramp SB (SW1) | Dec | Virtual | 34476 | 33797 | 32379 | 34978 | 35092 | 4.5 | - |
| 2 | 20 | 10 | 1.61 | 02010013 | SH20 Coronation Rd On Ramp to Rimu Rd On Ramp NB (SW1) | Inc | Virtual | 34544 | 34165 | 35045 | 34859 | 35222 | 5.3 | - |
| 2 | 20 | 10 | 2.28 | 02030013 | SH20 Rimu Rd On Ramp NB (SW1) | Ramp | ATMS (Dual Loop) | 10187 | 9741 | 9788 | 9435 | 9118 | 2.5 | - |
| 2 | 20 | 10 | 2.39 | 02040013 | SH20 Rimu Rd Off Ramp SB (SW1) | Ramp | ATMS (Dual Loop) | 10680 | 10190 | 11726 | 10011 | 9290 | 7.5 | - |
| 2 | 20 | 10 | 2.85 | 02010014 | SH20 Rimu Rd On Ramp to Neilson St Off Ramp NB | Inc | Virtual | 44731 | 43906 | 44833 | 44294 | 44340 | 6.8 | - |
| 2 | 20 | 10 | 3.03 | 02020014 | SH20 Rimu Rd Off Ramp to Neilson St On Ramp SB | Dec | Virtual | 45156 | 43988 | 44105 | 44989 | 44382 | 7.5 | - |
| 2 | 20 | 10 | 3.41 | 02060015 | SH20 Neilson St Off Ramp NB | Ramp | Single Loop | 12221 | 12350 | 12168 | 12072 | 12376 | 6.8 | - |
| 2 | 20 | 10 | 3.6 | 02010015 | SH20 Neilson St Interchange NB - Virtual | Inc | Virtual | 32510 | 31556 | 32665 | 32222 | 31964 | 6.9 | - |
| 2 | 20 | 10 | 3.67 | 02050015 | SH20 Neilson St On Ramp SB | Ramp | Single Loop | 14507 | 13960 | 13486 | 14311 | 15217 | 7.5 | - |
| 2 | 20 | 10 | 3.78 | 02030015 | SH20 Neilson St On Ramp NB | Ramp | Single Loop | 3256 | 2912 | 2934 | 2884 | 2805 | 8 | - |
| 2 | 20 | 10 | 3.88 | 02020015 | SH20 Neilson St Interchange SB - Virtual | Dec | Virtual | 30649 | 30028 | 30619 | 30678 | 29165 | 7.5 | - |
| 2 | 20 | 10 | 4.08 | 02040015 | SH20 Neilson St Off Ramp SB | Ramp | Single Loop | 5503 | 4980 | 5181 | 4533 | 5980 | 3.8 | 16 |
| 2 | 20 | 10 | 4.22 | 02000016 | SH20 Neilson St to Queenstown Rd | Both | Dual Loop | 71537 | 69522 | 71392 | 70224 | 69969 | 5.1 | 155 |
| 2 | 20 | 10 | 4.28 | 02010016 | SH20 Neilson St On Ramp to Queenstown Rd Off Ramp NB | Inc | Dual Loop | 35766 | 34468 | 35600 | 35105 | 34769 | 5.1 | - |
| 2 | 20 | 10 | 4.57 | 02020016 | SH20 Neilson St Off Ramp to Queenstown Rd On Ramp SB | Dec | Dual Loop | 36152 | 35008 | 35800 | 35211 | 35145 | 5.1 | - |
| 2 | 20 | 10 | 4.77 | 02060016 | SH20 Queenstown Rd Off Ramp NB | Ramp | Single Loop | 13720 | 12733 | 13623 | 13206 | 13200 | 6.8 | - |
| 2 | 20 | 10 | 5.06 | 02050016 | SH20 Queenstown Rd On Ramp SB | Ramp | Single Loop | 11333 | 11198 | 11668 | 11696 | 11700 | 4.2 | - |
| 2 | 20 | 10 | 5.45 | 02010017 | SH20 Queenstown Rd Off Ramp to Hillsborough Rd NB | Inc | Single Loop | 22568 | 21735 | 22000 | 21899 | 21569 | 6.9 | - |
| 2 | 20 | 10 | 5.5 | 02000017 | SH20 Queenstown Rd to Hillsborough Rd | Both | Single Loop | 48071 | 45545 | 46100 | 45414 | 45014 | 6.8 | - |
| 2 | 20 | 10 | 5.6 | 02020017 | SH20 Queenstown Rd On Ramp to Hillsborough Rd SB | Dec | Single Loop | 24775 | 23810 | 24100 | 23515 | 23445 | 6.9 | - |
| 2 | 22 | 0 | 0.1 | 02200000 | SH22 East of 1N Interchange (Based on 02200001) - Virtual | Both | Virtual | 21303 | 20824 | 21897 | 20484 | 21716 | 5.9 | - |
| 2 | 22 | 0 | 0.5 | 02210000 | SH22 1N Interchange WB (Based on Half of 02200001) | Inc | Virtual | 10652 | 10412 | 10949 | 10242 | 10858 | 5.9 | - |
| 2 | 22 | 0 | 0.5 | 02220000 | SH22 1N Interchange EB (Based on Half of 02200001) | Dec | Virtual | 10652 | 10412 | 10949 | 10242 | 10858 | 5.9 | - |
| 2 | 22 | 0 | 0.8 | 02200001 | SH22 East of Great Sth Rd | Both | Dual Loop | 21303 | 20824 | 21897 | 20484 | 21716 | 6.3 | 17 |
| 2 | 22 | 0 | 2.91 | 02200003 | SH22 West of Oira Rd | Both | Dual Loop | 18130 | 17772 | 19508 | 16261 | 17950 | 4.9 | 27 |
| 2 | 22 | 0 | 7.8 | 02200008 | SH22 West of Glenbrook Rd | Both | Single Loop | 11313 | 11174 | 12094 | 10579 | 11500 | 4.9 | 27 |
| 2 | 22 | 0 | 11.1 | 02200011 | SH22 East of Heights Rd | Both | Dual Loop | 11812 | 11528 | 12537 | 10415 | 11807 | 5.5 | 30 |
| 2 | 18A | 0 | 0.21 | 18A00003 | SH18A Albany Highway | Both | Virtual | 30579 | 30600 | 30600 | 30600 | 4498 | 5.9 | - |
| 2 | 18A | 0 | 1.24 | 18A00004 | SH18A West of Albany Highway | Both | Dual Loop | 30725 | 30977 | 30841 | 5569 | 4498 | 2.9 | 27 |
| 2 | 18A | 0 | 2.6 | 18A00005 | SH18A West of Greenhithe Rd | Both | Dual Loop | 24187 | 23773 | 22746 | 3547 | 2694 | 3.3 | 29 |
| 2 | 1N | 319 | 17.12 | 01N00339 | WELLSFORD - Telemetry Site 17 | Both | Telemetry | 9257 | 9159 | 9242 | 9075 | 8959 | 10.1 | 190 |
| 2 | 1N | 336 | 3.6 | 01N00340 | Sth of Mangawhai Rd (TS001) | Both | Dual Loop | 10818 | 10433 | 10152 | 10199 | 10590 | 10.1 | - |
| 2 | 1N | 336 | 9.74 | 01N00346 | Nth of Matheson Rd | Both | Single Loop | 12394 | 11605 | 11492 | 10965 | 11387 | 5 | 28 |
| 2 | 1N | 346 | 2.9 | 01N00347 | Sth of Centennial Park Rd (Sth of Wellsford) | Both | Single Loop | 10485 | 9851 | 9886 | 9332 | 9648 | 9.3 | 363 |
| 2 | 1N | 346 | 5.9 | 01N00352 | Sth of Wayby Station Rd (TS002) | Both | Dual Loop | 10574 | 10412 | 10675 | 10447 | 10842 | 9.2 | 33 |

State Highway Traffic Data Booklet 2005 - 2009

Region 2 - Auckland

| Region | SH | RS | RP | Site Ref ID | Description | Direction | Equipment | AADT (2005) | AADT (2006) | AADT (2007) | AADT (2008) | AADT (2009) | % Heavy | Accepted Days |
|--------|----|-----|-------|-------------|---|-----------|--------------------|-------------|-------------|-------------|-------------|-------------|---------|---------------|
| 2 | 1N | 346 | 11.12 | 01N00357 | Nth of Kraak Rd | Both | Dual Loop | 10481 | 10864 | 10621 | 10851 | 11023 | 7.8 | 28 |
| 2 | 1N | 363 | 0.14 | 01N00363 | Sth of Kaipara Flats Rd (TS003) | Both | Dual Loop | 11552 | 11514 | 11244 | 11710 | 11838 | 8 | 33 |
| 2 | 1N | 363 | 3.21 | 01N00366 | Nth of Woodcocks Rd | Both | Single Loop | 21033 | 21009 | 21114 | 20442 | 21572 | 7.6 | 14 |
| 2 | 1N | 363 | 4.4 | 01N00369 | Sth of Mckinney Rd (Sth of Warkworth) | Both | Single Loop | 15726 | 15670 | 16188 | 15659 | 16571 | 5 | 332 |
| 2 | 1N | 363 | 9.64 | 01N00372 | Pohuehue Viaduct | Both | Dual Loop | 15594 | 15529 | 15911 | 15600 | 16680 | 7.5 | 14 |
| 2 | 1N | 373 | 7.07 | 01N00380 | Nth of Hungry Creek Rd (TS004) | Both | Dual Loop | 15636 | 15439 | 15889 | 15520 | 16595 | 7.4 | 31 |
| 2 | 1N | 373 | 8.23 | 01N00383 | Sth of Puhoi Rd | Both | Single Loop | 16181 | 16144 | 16510 | 15987 | 17298 | 6.4 | 27 |
| 2 | 1N | 373 | 9.7 | 01N10383 | SH1 Titfords Bridge to Waiwera Off Ramp SB - Virtual | Inc | Virtual | - | - | - | - | 8649 | 10.2 | - |
| 2 | 1N | 373 | 9.7 | 01N20383 | SH1 Titfords Bridge to Waiwera On Ramp NB - Virtual | Dec | Virtual | - | - | - | - | 8649 | 10.2 | - |
| 2 | 1N | 373 | 15.21 | 01N00388 | ALPURT - Telemetry Site 95 (new Dec 08) | Both | Telemetry | - | - | - | - | 13053 | 10.2 | 341 |
| 2 | 1N | 373 | 16.29 | 01N50390 | SH1 Orewa On Ramp NB | Ramp | Dual Loop | - | - | - | - | 265 | 3 | 26 |
| 2 | 1N | 373 | 16.39 | 01N60390 | SH1 Orewa Off Ramp SB | Ramp | Dual Loop | - | - | - | - | 379 | 5.3 | 26 |
| 2 | 1N | 373 | 16.6 | 01N20390 | SH1 Orewa Interchange NB - Virtual | Dec | Virtual | - | - | - | - | 6230 | 2.9 | - |
| 2 | 1N | 373 | 16.65 | 01N10390 | SH1 Orewa Interchange SB - Virtual | Inc | Virtual | - | - | - | - | 6200 | 2.6 | - |
| 2 | 1N | 373 | 16.85 | 01N40390 | SH1 Orewa Off Ramp NB | Ramp | Dual Loop | - | - | - | - | 3818 | 5 | 26 |
| 2 | 1N | 373 | 16.9 | 01N30390 | SH1 Orewa On Ramp SB | Ramp | Dual Loop | - | - | - | - | 3982 | 2.7 | 26 |
| 2 | 1N | 373 | 17.92 | 01N10391 | SH1 Orewa On Ramp to Silverdale Off Ramp SB | Inc | Single Loop | 8230 | 8225 | 9025 | 8430 | 10183 | 5.3 | 28 |
| 2 | 1N | 373 | 17.92 | 01N20391 | SH1 Orewa Off Ramp to Silverdale On Ramp NB | Dec | Dual Loop | 9230 | 9036 | 9313 | 9011 | 10115 | 5 | 28 |
| 2 | 1N | 373 | 20.67 | 01N60398 | SH1 Silverdale Off Ramp SB | Ramp | Single Loop | 913 | 874 | 930 | 893 | 1381 | 0.9 | 28 |
| 2 | 1N | 373 | 20.73 | 01N50398 | SH1 Silverdale On Ramp NB | Ramp | Single Loop | 877 | 626 | 846 | 979 | 1339 | 7.5 | 24 |
| 2 | 1N | 398 | 0.13 | 01N10398 | SH1 Silverdale Interchange SB (N11) | Inc | ATMS (Dual Loop) | 7252 | 7176 | 7351 | 7080 | 8802 | 2.6 | 309 |
| 2 | 1N | 398 | 0.13 | 01N20398 | SH1 Silverdale Interchange NB (N11) | Dec | ATMS (Dual Loop) | 7963 | 7824 | 8084 | 7702 | 8799 | 2.9 | 309 |
| 2 | 1N | 398 | 0.24 | 01N30398 | SH1 Silverdale On Ramp SB (N11) | Ramp | ATMS (Dual Loop) | 13241 | 13948 | 14067 | 13764 | 13056 | 2.2 | 309 |
| 2 | 1N | 398 | 0.33 | 01N40398 | SH1 Silverdale Off Ramp NB (N11) | Ramp | ATMS (Dual Loop) | 12440 | 13167 | 13322 | 12995 | 13214 | 2.5 | 309 |
| 2 | 1N | 398 | 2.9 | 01N20400 | SH1 Silverdale to Dairy Flat SC On Ramp NB | Dec | Virtual | 20403 | 20991 | 21406 | 20697 | 22013 | 6.5 | - |
| 2 | 1N | 398 | 3.53 | 01N50402 | SH1 Dairy Flat SC On Ramp NB | Ramp | Dual Loop | 2213 | 2217 | 2298 | 2163 | 3025 | 4.8 | 28 |
| 2 | 1N | 398 | 3.9 | 01N20402 | SH1 Dairy Flat SC Interchange NB | Dec | Virtual | 16820 | 20991 | 19108 | 20697 | 22013 | 6.5 | - |
| 2 | 1N | 398 | 4.2 | 01N40402 | SH1 Dairy Flat SC Off Ramp NB | Ramp | Dual Loop | 2213 | 2217 | 2298 | 2163 | 3025 | 4.8 | 28 |
| 2 | 1N | 398 | 6.28 | 01N10400 | SH1 Silverdale On Ramp to Oteha Valley Rd Off Ramp SB | Inc | Virtual | 20493 | 21124 | 21418 | 20844 | 21858 | 6.5 | - |
| 2 | 1N | 398 | 6.28 | 01N20404 | SH1 Dairy Flat SC Off Ramp to Oteha Valley Rd On Ramp NB | Dec | Virtual | 20403 | 20991 | 21406 | 20697 | 22013 | 6.5 | - |
| 2 | 1N | 398 | 11.53 | 01N60410 | SH1 Oteha Valley Rd Off Ramp SB | Ramp | Dual Loop | 2832 | 3254 | 3161 | 3457 | 3511 | 0.6 | 28 |
| 2 | 1N | 398 | 11.65 | 01N50410 | SH1 Oteha Valley Rd On Ramp NB | Ramp | Dual Loop | 2971 | 3412 | 3365 | 3611 | 3859 | 1.5 | 28 |
| 2 | 1N | 398 | 11.9 | 01N10410 | SH1 Oteha Valley Rd Interchange SB (N10) | Inc | ATMS (Dual Loop) | 17661 | 17870 | 18257 | 17387 | 18347 | 4 | 221 |
| 2 | 1N | 398 | 11.9 | 01N20410 | SH1 Oteha Valley Rd Interchange NB (N10) | Dec | ATMS (Dual Loop) | 17432 | 17579 | 18041 | 17086 | 18154 | 4.8 | 155 |
| 2 | 1N | 398 | 12.33 | 01N30410 | SH1 Oteha Valley Rd On Ramp SB (N10) | Ramp | ATMS (Dual Loop) | 9279 | 9226 | 9286 | 9540 | 9916 | 7.7 | 224 |
| 2 | 1N | 398 | 12.37 | 01N40410 | SH1 Oteha Valley Rd Off Ramp NB (N10) | Ramp | ATMS (Dual Loop) | 9098 | 8819 | 9447 | 9758 | 9841 | 1.4 | 216 |
| 2 | 1N | 398 | 12.92 | 01N10411 | SH1 Oteha Valley Rd On Ramp to Greville Rd Off Ramp SB | Inc | Virtual | 26940 | 27096 | 27543 | 26927 | 28263 | 4.8 | - |
| 2 | 1N | 398 | 12.92 | 01N20411 | SH1 Oteha Valley Rd Off Ramp to Greville Rd On Ramp NB | Dec | Virtual | 26530 | 26398 | 27488 | 26844 | 27995 | 4.8 | - |
| 2 | 1N | 398 | 13.47 | 01N60412 | SH1 Greville Rd Off Ramp SB | Ramp | Dual Loop | 2256 | 2404 | 2575 | 2395 | 2556 | 1.3 | 28 |
| 2 | 1N | 398 | 13.78 | 01N50412 | SH1 Greville Rd On Ramp NB | Ramp | Single Loop | 1721 | 1844 | 1846 | 1810 | 1968 | 3.7 | 27 |
| 2 | 1N | 398 | 13.8 | 01N10412 | SH1 Greville Rd Interchange SB (N9) | Inc | ATMS (Dual Loop) | 24684 | 24692 | 24968 | 24532 | 25707 | 4 | 365 |
| 2 | 1N | 398 | 13.8 | 01N20412 | SH1 Greville Rd Interchange NB (N9) | Dec | ATMS (Dual Loop) | 24809 | 24554 | 25642 | 25034 | 26207 | 3.6 | 365 |
| 2 | 1N | 398 | 14.1 | 01N30412 | SH1 Greville Rd On Ramp SB (N9) | Ramp | ATMS (Dual Loop) | 17573 | 17100 | 16486 | 16882 | 17966 | 1.5 | 113 |
| 2 | 1N | 398 | 14.23 | 01N40412 | SH1 Greville Rd Off Ramp NB (N9) | Ramp | ATMS (Dual Loop) | 18890 | 18088 | 17944 | 18425 | 18850 | 0.9 | 365 |
| 2 | 1N | 398 | 14.84 | 01N10413 | SH1 Greville Rd On Ramp to Upper Harbour Hwy Off Ramp SB | Inc | Virtual | 42257 | 41792 | 41454 | 41414 | 43673 | 4 | - |
| 2 | 1N | 398 | 14.84 | 01N20413 | SH1 Greville Rd Off Ramp to Upper Harbour Hwy On Ramp NB | Dec | Virtual | 43699 | 42642 | 43586 | 43459 | 44877 | 4 | - |
| 2 | 1N | 398 | 15.46 | 01N50414 | SH1 Upper Harbour Hwy On Ramp NB | Ramp | Dual Loop | 9507 | 8861 | 9092 | 9801 | 9751 | 3.8 | 28 |
| 2 | 1N | 398 | 15.5 | 01N60414 | SH1 Upper Harbour Hwy Off Ramp SB | Ramp | Dual Loop | 9396 | 9282 | 8685 | 9209 | 9207 | 4 | 26 |
| 2 | 1N | 414 | 0 | 01N10414 | SH1 Upper Harbour Hwy Interchange SB (N8) | Inc | ATMS (Dual Loop) | 32861 | 32510 | 32769 | 32205 | 34466 | 3 | 319 |
| 2 | 1N | 414 | 0 | 01N20414 | SH1 Upper Harbour Hwy Interchange NB (N8) | Dec | ATMS (Dual Loop) | 34192 | 33781 | 34494 | 33658 | 35126 | 2.9 | 219 |
| 2 | 1N | 414 | 0.69 | 01N30414 | SH1 Upper Harbour Hwy On Ramp SB (N8) | Ramp | ATMS (Single Loop) | 14710 | 14556 | 13829 | 13517 | 15620 | 4 | 319 |
| 2 | 1N | 414 | 0.74 | 01N40414 | SH1 Upper Harbour Hwy Off Ramp NB (N8) | Ramp | ATMS (Single Loop) | 14040 | 13587 | 13521 | 12020 | 15689 | 3.1 | 299 |
| 2 | 1N | 414 | 1.62 | 01N10415 | SH1 Upper Harbour Hwy On Ramp to Tristram Ave Off Ramp SB | Inc | Virtual | 47571 | 47066 | 46598 | 45722 | 50086 | 4 | - |
| 2 | 1N | 414 | 1.62 | 01N20415 | SH1 Upper Harbour Hwy Off Ramp to Tristram Ave On Ramp NB | Dec | Virtual | 48232 | 47368 | 48015 | 45678 | 50815 | 4 | - |
| 2 | 1N | 414 | 2.51 | 01N60417 | SH1 Tristram Ave Off Ramp SB | Ramp | Dual Loop | 8148 | 7947 | 7311 | 8354 | 7901 | 2.5 | 26 |
| 2 | 1N | 414 | 2.57 | 01N50417 | SH1 Tristram Ave On Ramp NB | Ramp | Dual Loop | 7409 | 7566 | 7321 | 8533 | 7518 | 4.9 | 28 |
| 2 | 1N | 414 | 2.81 | 01N10417 | SH1 Tristram Ave Interchange SB (N7) | Inc | ATMS (Dual Loop) | 39423 | 39119 | 39287 | 37368 | 42185 | 10.3 | 180 |

State Highway Traffic Data Booklet 2005 - 2009

Region 2 - Auckland

| Region | SH | RS | RP | Site Ref ID | Description | Direction | Equipment | AADT (2005) | AADT (2006) | AADT (2007) | AADT (2008) | AADT (2009) | % Heavy | Accepted Days |
|--------|----|-----|-------|-------------|--|-------------|--------------------|--------------|--------------|--------------|--------------|--------------|----------|---------------|
| 2 | 1N | 414 | 2.81 | 01N20417 | SH1 Tristram Ave Interchange NB (N7) | Dec | ATMS (Dual Loop) | 40823 | 39802 | 40694 | 37145 | 43297 | 9.7 | 180 |
| 2 | 1N | 414 | 3.09 | 01N40417 | SH1 Tristram Ave Off Ramp NB (N7) | Ramp | ATMS (Dual Loop) | 14954 | 14758 | 14963 | 15134 | 15320 | 5.1 | 194 |
| 2 | 1N | 414 | 3.26 | 01N30417 | SH1 Tristram Ave On Ramp SB (N7) | Ramp | ATMS (Single Loop) | 14479 | 13393 | 14082 | 13333 | 13621 | 3.9 | - |
| 2 | 1N | 414 | 3.9 | 01N10418 | SH1 Tristram Ave On Ramp to Nthcote Rd Off Ramp SB | Inc | Virtual | 53902 | 52512 | 53369 | 50701 | 55806 | 3.3 | - |
| 2 | 1N | 414 | 3.9 | 01N20418 | SH1 Tristram Ave Off Ramp to Nthcote Rd On Ramp NB | Dec | Virtual | 55777 | 54560 | 55657 | 52279 | 58617 | 4.3 | - |
| 2 | 1N | 414 | 4.57 | 01N60419 | SH1 Nthcote Rd Off Ramp SB | Ramp | Single Loop | 11801 | 10932 | 9734 | 8280 | 8949 | 2.8 | 21 |
| 2 | 1N | 414 | 4.62 | 01N50419 | SH1 Nthcote Rd On Ramp NB | Ramp | Single Loop | 13484 | 12924 | 11102 | 8277 | 10028 | 1.3 | 28 |
| 2 | 1N | 414 | 4.84 | 01N10419 | SH1 Nthcote Rd Interchange SB (N6) | Inc | ATMS (Dual Loop) | 42101 | 41580 | 43635 | 42421 | 46857 | 8.8 | 272 |
| 2 | 1N | 414 | 4.84 | 01N20419 | SH1 Nthcote Rd Interchange NB (N6) | Dec | ATMS (Dual Loop) | 42293 | 41636 | 44555 | 44002 | 48589 | 9.4 | 265 |
| 2 | 1N | 414 | 5.1 | 01N30419 | SH1 Nthcote Rd On Ramp SB (N6) | Ramp | ATMS (Dual Loop) | 9868 | 8995 | 8967 | 7525 | 8863 | 3.1 | 236 |
| 2 | 1N | 414 | 5.11 | 01N40419 | SH1 Nthcote Rd Off Ramp NB (N6) | Ramp | ATMS (Dual Loop) | 6306 | 5798 | 5882 | 6847 | 5812 | 4.1 | 149 |
| 2 | 1N | 414 | 5.6 | 01N19419 | SH1 Northcote Rd On Ramp to Esmonde Rd Off Ramp SB | Inc | Virtual | - | - | 52602 | 49946 | 55720 | 3.3 | - |
| 2 | 1N | 414 | 5.6 | 01N29419 | SH1 Northcote Rd Off Ramp to Esmonde/Akoranga On Ramp NB | Dec | Virtual | - | - | 50438 | 50849 | 54400 | 4.3 | - |
| 2 | 1N | 414 | 5.98 | 01N60420 | SH1 Esmonde Rd Off Ramp SB | Ramp | Dual Loop | - | - | 3312 | 3389 | 5584 | 1.2 | 28 |
| 2 | 1N | 414 | 6.1 | 01N50420 | SH1 Esmonde Rd On Ramp NB | Ramp | Dual Loop | - | - | 1303 | 4117 | 4978 | 3.1 | 28 |
| 2 | 1N | 414 | 6.1 | 01N59420 | SH1 Akoranga Dr On Ramp NB | Ramp | Single Loop | - | - | 1303 | 738 | 1000 | 1.5 | 28 |
| 2 | 1N | 414 | 6.29 | 01N10420 | SH1 Esmonde Rd Interchange SB (N5) | Inc | ATMS (Dual Loop) | 51969 | 50575 | 49290 | 46557 | 50136 | 3.3 | 357 |
| 2 | 1N | 414 | 6.29 | 01N20420 | SH1 Esmonde Rd Interchange NB (N5) | Dec | ATMS (Dual Loop) | 48599 | 47434 | 47832 | 45994 | 48422 | 4.3 | 273 |
| 2 | 1N | 414 | 6.62 | 01N30420 | SH1 Esmonde Rd On Ramp SB (N5) | Ramp | ATMS (Dual Loop) | 17909 | 17518 | 16982 | 15187 | 14798 | 0.8 | 286 |
| 2 | 1N | 414 | 6.75 | 01N40420 | SH1 Esmonde Rd Off Ramp NB | Ramp | Dual Loop | 23103 | 25037 | 23193 | 19682 | 21017 | 10.8 | 28 |
| 2 | 1N | 414 | 7.26 | 01N10421 | SH1 Esmonde Rd On Ramp to Onewa Rd Off Ramp SB | Inc | Odyssey | 69878 | 68093 | 66272 | 61882 | 64749 | 3.3 | 276 |
| 2 | 1N | 414 | 7.26 | 01N20421 | SH1 Esmonde Rd Off Ramp to Onewa Rd On Ramp NB | Dec | Odyssey | 71702 | 72471 | 71024 | 71065 | 68974 | 4.3 | 276 |
| 2 | 1N | 414 | 7.77 | 01N50422 | SH1 Onewa Rd On Ramp NB | Ramp | Dual Loop | 5604 | 5044 | 4660 | 4705 | 5074 | 4.3 | 26 |
| 2 | 1N | 414 | 7.82 | 01N60422 | SH1 Onewa Rd Off Ramp SB | Ramp | Odyssey | 5419 | 5296 | 2059 | 1530 | 3963 | 2.4 | 110 |
| 2 | 1N | 414 | 7.98 | 01N10422 | SH1 Onewa Rd Interchange SB - Virtual | Inc | Virtual | 64459 | 62797 | 64213 | 60214 | 60971 | 3.3 | - |
| 2 | 1N | 414 | 7.98 | 01N20422 | SH1 Onewa Rd Interchange NB - Virtual | Dec | Virtual | 66098 | 67427 | 66364 | 60971 | 64364 | 4.3 | - |
| 2 | 1N | 414 | 8.22 | 01N40422 | SH1 Onewa Rd Off Ramp NB | Ramp | Single Loop | 14170 | 15240 | 14212 | 13701 | 13040 | 4.5 | 34 |
| 2 | 1N | 414 | 8.27 | 01N30422 | SH1 Onewa Rd On Ramp SB | Ramp | Dual Loop | 18135 | 18272 | 17825 | 15677 | 16970 | 2.2 | 28 |
| 2 | 1N | 414 | 8.53 | 01N20423 | SH1 Onewa Rd Off Ramp to Stafford Rd Off Ramp NB | Dec | Odyssey | 80268 | 82667 | 80576 | 74672 | 76626 | 4.3 | 176 |
| 2 | 1N | 414 | 8.85 | 01N40423 | SH1 Stafford Rd Off Ramp NB | Ramp | Odyssey | 3264 | 3216 | 3134 | 2762 | 2746 | 1.1 | 191 |
| 2 | 1N | 414 | 9 | 01N19423 | SH1 Onewa Rd On Ramp to Auckland Harbour Bridge SB | Inc | Odyssey | 82594 | 81069 | 82038 | 75891 | 78154 | 3.3 | 177 |
| 2 | 1N | 414 | 9 | 01N29423 | SH1 Stafford Rd Off Ramp to Auckland Harbour Bridge NB | Dec | Virtual | 83532 | 85883 | 83710 | 77434 | 80150 | 4.3 | - |
| 2 | 1N | 414 | 9.15 | 01N00424 | AUCKLAND HARBOUR BRIDGE - Centre Span - Telemetry Site 55 | Both | Telemetry | 81146 | 82990 | 81187 | 76928 | 81094 | 5 | 353 |
| 2 | 1N | 414 | 9.15 | 01N10424 | AUCKLAND HARBOUR BRIDGE - Left Clip-on - Telemetry Site 55 | Inc | Telemetry | 40361 | 41664 | 39677 | 39328 | 38841 | 5 | 354 |
| 2 | 1N | 414 | 9.15 | 01N20424 | AUCKLAND HARBOUR BRIDGE - Right Clip-on - Telemetry Site 55 | Dec | Telemetry | 44619 | 44100 | 44883 | 38669 | 38167 | 5 | 354 |
| 2 | 1N | 414 | 9.5 | 01N19424 | Auckland Harbour Bridge - Classifier Site No 1 - SB | Inc | Dual Loop | 82594 | 81069 | 82037 | 75890 | 77940 | 3.1 | - |
| 2 | 1N | 414 | 9.5 | 01N29424 | Auckland Harbour Bridge - Classifier Site No 1 - NB | Dec | Dual Loop | 83532 | 85883 | 83710 | 77434 | 80150 | 2.7 | - |
| 2 | 1N | 414 | 10.96 | 01N50425 | SH1 Curran St On Ramp NB | Ramp | Dual Loop | 12407 | 15687 | 11286 | 7367 | 7692 | 1 | 66 |
| 2 | 1N | 414 | 10.96 | 01N60425 | SH1 Shelly Beach Rd Off Ramp SB | Ramp | Dual Loop | 13880 | 12961 | 11550 | 7707 | 9041 | 0.8 | 29 |
| 2 | 1N | 414 | 11.54 | 01N10425 | SH1 Shelly Beach Rd Off Ramp to Fanshawe St Off Ramp SB (N2) | Inc | ATMS (Dual Loop) | 68714 | 68108 | 70487 | 68183 | 68899 | 3.1 | 106 |
| 2 | 1N | 414 | 11.54 | 01N20425 | SH1 Curran St On Ramp to Fanshawe St On Ramp NB (N2) | Dec | ATMS (Dual Loop) | 71125 | 70196 | 72424 | 70067 | 72458 | 2.7 | 357 |
| 2 | 1N | 414 | 12.12 | 01N60426 | SH1 Fanshawe St Off Ramp SB | Ramp | Single Loop | 20324 | 20286 | 17296 | 17277 | 16496 | 5 | 28 |
| 2 | 1N | 414 | 12.17 | 01N50426 | SH1 Fanshawe St On Ramp NB | Ramp | Odyssey | 24153 | 23649 | 20694 | 19545 | 19349 | 2.7 | 130 |
| 2 | 1N | 414 | 12.52 | 01N20426 | SH1 Fanshawe St On Ramp to Wellington St On Ramp NB | Dec | Odyssey | 46972 | 46547 | 51730 | 50522 | 53109 | 2.7 | 231 |
| 2 | 1N | 414 | 12.65 | 01N10426 | SH1 Fanshawe St Off Ramp to Cook St Off Ramp SB | Inc | Odyssey | 48390 | 47822 | 53191 | 50906 | 52403 | 3.1 | 230 |
| 2 | 1N | 414 | 12.9 | 01N60427 | SH1 Cook St Off Ramp SB | Ramp | Odyssey | 16812 | 16666 | 9330 | 8796 | 7945 | 6.3 | 265 |
| 2 | 1N | 414 | 13 | 01N10427 | SH1 Cook St Off Ramp to Port / SH16 Off Ramp SB | Inc | Odyssey | 31578 | 31156 | 43861 | 42110 | 44458 | 3.1 | 237 |
| 2 | 1N | 414 | 13.17 | 01N50427 | SH1 Wellington St On Ramp NB | Ramp | Odyssey | 16754 | 16696 | 8987 | 8094 | 7838 | 2.7 | 233 |
| 2 | 1N | 414 | 13.18 | 01N69427 | SH1Port /SH16 OFF Ramp SB | Ramp | Odyssey | - | - | 13105 | 12516 | 13911 | 3.1 | 221 |
| 2 | 1N | 414 | 13.35 | 01N20427 | SH1 Wellington St On Ramp to Port / SH16 On Ramp NB | Dec | Odyssey | 30218 | 29851 | 42743 | 42428 | 45271 | 2.7 | 221 |
| 2 | 1N | 414 | 13.53 | 01N59427 | SH1 Port / SH16 On Ramp NB | Ramp | Odyssey | - | - | 13585 | 12831 | 14038 | 2.7 | 188 |
| 2 | 1N | 427 | 0 | 01N19427 | SH1 Port / SH16 Off Ramp to Hobson St On Ramp SB | Inc | Odyssey | - | - | 30756 | 29594 | 30547 | 3.1 | 221 |
| 2 | 1N | 427 | 0 | 01N67427 | SH1N North to Port Secondary Off Ramp | Ramp | Virtual | - | - | - | 6067 | 7031 | 3.1 | - |
| 2 | 1N | 427 | 0.11 | 01N30427 | SH1 Hobson St On Ramp SB | Ramp | Odyssey | 18703 | 18225 | 17616 | 18712 | 17762 | 6.8 | 222 |
| 2 | 1N | 427 | 0.2 | 01N29427 | SH1 Port / SH16 On Ramp to Nelson St Off Ramp NB | Dec | Odyssey | - | - | 29158 | 29597 | 31233 | 3.8 | 278 |
| 2 | 1N | 427 | 0.38 | 01N10428 | SH1 Hobson St On Ramp to Nthwestern On Ramp SB | Inc | Odyssey | 50281 | 49381 | 48372 | 48306 | 48309 | 4.3 | 278 |
| 2 | 1N | 427 | 0.43 | 01N40427 | SH1 Nelson St Off Ramp NB | Ramp | Odyssey | 14974 | 14678 | 15260 | 15497 | 15160 | 3.8 | 278 |

State Highway Traffic Data Booklet 2005 - 2009

Region 2 - Auckland

| Region | SH | RS | RP | Site Ref ID | Description | Direction | Equipment | AADT (2005) | AADT (2006) | AADT (2007) | AADT (2008) | AADT (2009) | % Heavy | Accepted Days |
|--------|----|-----|-------|-------------|--|-----------|------------------|-------------|-------------|-------------|-------------|-------------|---------|---------------|
| 2 | 1N | 427 | 0.63 | 01N30428 | SH1 Nthwestern On Ramp SB (Link 01640003) | Ramp | Dual Loop | 20455 | 20373 | 21986 | 22016 | 22021 | 4.3 | 268 |
| 2 | 1N | 427 | 0.66 | 01N20428 | SH1 Nelson St Off Ramp to Nthwestern Off Ramp NB | Dec | Virtual | 45192 | 44529 | 44418 | 45094 | 46393 | 3.8 | - |
| 2 | 1N | 427 | 0.78 | 01N40428 | SH1 Nthwestern Off Ramp NB (Link 01630003) | Ramp | Tube | 21240 | 20730 | 22077 | 21286 | 21436 | 3.8 | 216 |
| 2 | 1N | 427 | 0.9 | 01N10429 | SH1 Nthwestern On Ramp to Symonds St On Ramp SB (S1) 01N-0427-1 | Inc | ATMS (Dual Loop) | 70736 | 69754 | 70358 | 70322 | 70329 | 4.3 | 365 |
| 2 | 1N | 427 | 1.13 | 01N30429 | SH1 Symonds St On Ramp SB (S1) | Ramp | ATMS (Dual Loop) | 7538 | 8116 | 7792 | 7350 | 7330 | 1.7 | 363 |
| 2 | 1N | 427 | 1.325 | 01N18429 | SH1 Symonds St On Ramp to Grafton/Port On Ramp SB | Inc | Virtual | 78274 | 77870 | 78150 | 77672 | 77659 | 4.3 | - |
| 2 | 1N | 427 | 1.33 | 01N36429 | SH1 Port On Ramp SB (Link 01660002) | Ramp | Dual Loop | 7878 | 7533 | 7830 | 8818 | 8152 | 13.1 | 26 |
| 2 | 1N | 427 | 1.33 | 01N37429 | SH1 Grafton Rd On Ramp SB | Ramp | Single Loop | 3797 | 3698 | 3361 | 3466 | 3608 | 2.5 | 22 |
| 2 | 1N | 427 | 1.33 | 01N38429 | SH1 Grafton/Port On Ramp SB | Ramp | Odyssey | - | - | - | 12284 | 11760 | 9.8 | 258 |
| 2 | 1N | 427 | 1.38 | 01N45429 | SH1 Symonds St Off Ramp NB | Ramp | Single Loop | 8674 | 9100 | 8801 | 8598 | 8232 | 2.8 | 37 |
| 2 | 1N | 427 | 1.4 | 01N20429 | SH1 Nthwestern Off Ramp to Symonds/Wellesley/Port Off Ramp NB (S1) | Dec | ATMS (Dual Loop) | 66432 | 65259 | 66495 | 66380 | 67829 | 3.8 | 365 |
| 2 | 1N | 427 | 1.44 | 01N46429 | SH1 Port Off Ramp NB (Link 01650002) | Ramp | Single Loop | 5154 | 5369 | 6047 | 5704 | 5680 | 16.9 | 19 |
| 2 | 1N | 427 | 1.44 | 01N47429 | SH1 Wellesley St Off Ramp NB | Ramp | Dual Loop | 6960 | 7023 | 7025 | 6444 | 6189 | 3.8 | 9 |
| 2 | 1N | 427 | 1.66 | 01N19429 | SH1 Grafton/Port On Ramp to Khyber Pass On Ramp SB | Inc | Odyssey | 89954 | 89101 | 89341 | 89956 | 89419 | 4.3 | 245 |
| 2 | 1N | 427 | 1.7 | 01N28429 | SH1 Symonds/Wellesley/Port Off Ramp - Khyber Pass Off Ramp NB | Dec | Odyssey | 87220 | 86751 | 88368 | 87126 | 87930 | 5 | 268 |
| 2 | 1N | 427 | 1.94 | 01N40430 | SH1 Khyber Pass Off Ramp NB | Ramp | Dual Loop | 11514 | 11803 | 11298 | 11551 | 11591 | 3 | 29 |
| 2 | 1N | 427 | 1.98 | 01N30430 | SH1 Khyber Pass On Ramp SB | Ramp | Dual Loop | 13134 | 12680 | 13079 | 11673 | 11770 | 2.7 | 29 |
| 2 | 1N | 427 | 2.25 | 01N10430 | SH1 Khyber Pass On Ramp to Gillies Ave Off Ramp SB | Inc | Virtual | 103088 | 101781 | 102420 | 101629 | 101189 | 4.3 | - |
| 2 | 1N | 427 | 2.3 | 01N20430 | SH1 Khyber Pass Off Ramp to Gillies Ave On Ramp NB | Dec | Virtual | 98734 | 98554 | 99666 | 98677 | 99521 | 3.8 | - |
| 2 | 1N | 427 | 2.48 | 01N50431 | SH1 Gillies Ave On Ramp NB (S2) | Ramp | ATMS (Dual Loop) | 20545 | 20760 | 20826 | 20758 | 21147 | 1.3 | 365 |
| 2 | 1N | 427 | 2.52 | 01N60431 | SH1 Gillies Ave Off Ramp SB (S2) | Ramp | ATMS (Dual Loop) | 18939 | 18354 | 17977 | 18250 | 18072 | 2.2 | 188 |
| 2 | 1N | 427 | 3.02 | 01N10431 | SH1 Gillies Ave Off Ramp to St Marks Rd On Ramp SB (S2) | Inc | Virtual | 84149 | 83427 | 84444 | 83379 | 83117 | 4.2 | 188 |
| 2 | 1N | 431 | 0.08 | 01N30431 | SH1 St Marks Rd On Ramp SB | Ramp | Dual Loop | 7183 | 7085 | 6821 | 6524 | 6218 | 1.7 | 14 |
| 2 | 1N | 431 | 0.11 | 01N20431 | SH1 Gillies Ave On Ramp to Market Rd Off Ramp NB (S2) | Dec | ATMS (Dual Loop) | 78189 | 77795 | 78840 | 77918 | 78373 | 4.6 | 365 |
| 2 | 1N | 431 | 0.3 | 01N19431 | SH1 St Marks Rd On Ramp to Market Rd Off Ramp SB | Inc | Virtual | 91332 | 90512 | 91265 | 89903 | 89335 | 6.5 | - |
| 2 | 1N | 431 | 0.52 | 01N60432 | SH1 Market Rd Off Ramp SB | Ramp | Dual Loop | 7786 | 7562 | 7409 | 7299 | 7487 | 1.6 | 12 |
| 2 | 1N | 431 | 1.02 | 01N40432 | SH1 Market Rd Off Ramp NB | Ramp | Single Loop | 5831 | 5532 | 6150 | 5638 | 5699 | 3.8 | 25 |
| 2 | 1N | 431 | 1.2 | 01N10432 | SH1 Market Rd Off Ramp to Green Lane East Off Ramp SB | Inc | Virtual | 83546 | 82950 | 83856 | 82604 | 81848 | 4.3 | - |
| 2 | 1N | 431 | 1.44 | 01N20432 | SH1 Market Rd Off Ramp to Green Lane East On Ramp NB | Dec | Virtual | 84020 | 83327 | 84990 | 83556 | 84072 | 3.8 | - |
| 2 | 1N | 431 | 1.86 | 01N50433 | SH1 Green Lane East On Ramp NB | Ramp | Single Loop | 18786 | 18291 | 19057 | 18463 | 17763 | 6.5 | 28 |
| 2 | 1N | 431 | 1.86 | 01N60433 | SH1 Green Lane East Off Ramp SB | Ramp | Dual Loop | 14445 | 14377 | 13956 | 14340 | 14892 | 2.2 | 28 |
| 2 | 1N | 431 | 2.06 | 01N10433 | SH1 Green Lane East Interchange SB (S3) | Inc | ATMS (Dual Loop) | 69101 | 68573 | 69900 | 68264 | 66956 | 5.3 | 362 |
| 2 | 1N | 431 | 2.06 | 01N20433 | SH1 Green Lane East Interchange NB (S3) | Dec | ATMS (Dual Loop) | 65234 | 65036 | 65933 | 65093 | 66309 | 5.3 | 362 |
| 2 | 1N | 431 | 2.3 | 01N40433 | SH1 Green Lane East Off Ramp NB | Ramp | Odyssey | 9333 | 9120 | 9831 | 9695 | 9032 | 5.3 | 254 |
| 2 | 1N | 431 | 2.32 | 01N30433 | SH1 Green Lane East On Ramp SB | Ramp | Odyssey | 10809 | 10873 | 11187 | 11678 | 11515 | 1.7 | 280 |
| 2 | 1N | 431 | 2.66 | 01N19433 | SH1 Green Lane East On Ramp to Tecoma St Off Ramp SB | Inc | Virtual | 79910 | 79446 | 81087 | 79942 | 78471 | 6.5 | - |
| 2 | 1N | 431 | 2.94 | 01N60434 | SH1 Tecoma St Off Ramp SB | Ramp | Odyssey | 4960 | 4902 | 4828 | 4487 | 4133 | 0.9 | 281 |
| 2 | 1N | 431 | 3.06 | 01N10434 | SH1 Tecoma St Interchange SB | Inc | Odyssey | 74950 | 74544 | 76259 | 76067 | 73973 | 5.3 | 276 |
| 2 | 1N | 431 | 3.16 | 01N29433 | SH1 Green Lane East Off Ramp - Ellerslie Panmure Hwy On Ramp NB | Dec | Odyssey | 74567 | 74155 | 75763 | 72500 | 75718 | 5.3 | 276 |
| 2 | 1N | 431 | 3.16 | 01N30434 | SH1 Tecoma St On Ramp SB | Ramp | Odyssey | 1541 | 1602 | 1634 | 1637 | 1574 | 4.1 | 282 |
| 2 | 1N | 431 | 3.56 | 01N19434 | SH1 Tecoma St On Ramp to Ellerslie Panmure Hwy Off Ramp SB | Inc | Odyssey | 76491 | 76146 | 77893 | 77787 | 75540 | 5.3 | 276 |
| 2 | 1N | 431 | 3.94 | 01N60435 | SH1 Ellerslie Panmure Hwy Off Ramp SB | Ramp | Dual Loop | 11951 | 11664 | 10870 | 12666 | 11710 | 6.8 | 30 |
| 2 | 1N | 431 | 4.02 | 01N50435 | SH1 Ellerslie Panmure Hwy On Ramp NB | Ramp | Single Loop | 13741 | 13335 | 13436 | 12969 | 13006 | 4.7 | 32 |
| 2 | 1N | 431 | 4.26 | 01N10435 | SH1 Ellerslie Panmure Hwy Interchange SB | Inc | Odyssey | 64540 | 64482 | 67023 | 62597 | 63887 | 5.3 | 276 |
| 2 | 1N | 431 | 4.26 | 01N20435 | SH1 Ellerslie Panmure Hwy Interchange NB | Dec | Virtual | 60826 | 60820 | 62327 | 61819 | 62336 | 5.3 | - |
| 2 | 1N | 431 | 4.42 | 01N30435 | SH1 Ellerslie Panmure Hwy On Ramp SB | Ramp | Dual Loop | 7083 | 7258 | 7422 | 7920 | 7701 | 4 | 24 |
| 2 | 1N | 431 | 4.54 | 01N40435 | SH1 Ellerslie Panmure Hwy Off Ramp NB | Ramp | Dual Loop | 7926 | 8116 | 8233 | 8273 | 7871 | 3.5 | 30 |
| 2 | 1N | 431 | 4.72 | 01N20436 | SH1 Ellerslie Panmure Hwy Off Ramp to Sth Eastern Hwy On Ramp NB | Dec | Virtual | 68752 | 68936 | 70560 | 70092 | 70207 | 4.4 | - |
| 2 | 1N | 431 | 5.75 | 01N50437 | SH1 Sth Eastern Hwy On Ramp NB | Ramp | Dual Loop | 19662 | 19406 | 18913 | 18389 | 18570 | 5 | 37 |
| 2 | 1N | 431 | 6.13 | 01N10436 | SH1 Ellerslie Panmure Hwy On Ramp to Sth Eastern Hwy Off Ramp SB | Inc | Virtual | 71623 | 71740 | 74445 | 72346 | 71903 | 4.4 | - |
| 2 | 1N | 431 | 6.58 | 01N60437 | SH1 Sth Eastern Hwy Off Ramp SB | Ramp | Single Loop | 22205 | 22027 | 21142 | 19279 | 18887 | 7.2 | 30 |
| 2 | 1N | 431 | 6.82 | 01N10438 | SH1 Sth Eastern Hwy Off Ramp to Mt Wellington Hwy Off Ramp SB | Inc | Virtual | 49418 | 49713 | 53303 | 53067 | 53016 | 5.3 | - |
| 2 | 1N | 431 | 6.82 | 01N20438 | SH1 Sth Eastern Hwy On Ramp to Mt Wellington Hwy On Ramp NB | Dec | Virtual | 49090 | 49530 | 51647 | 51703 | 51637 | 5.3 | - |
| 2 | 1N | 431 | 6.92 | 01N60439 | SH1 Mt Wellington Hwy Off Ramp SB | Ramp | Single Loop | 7984 | 8959 | 10271 | 10033 | 9444 | 4.5 | 30 |
| 2 | 1N | 431 | 7.16 | 01N50439 | SH1 Mt Wellington Hwy On Ramp NB | Ramp | Dual Loop | 8113 | 9426 | 10067 | 10636 | 10138 | 8 | 35 |
| 2 | 1N | 431 | 7.42 | 01N10439 | SH1 Mt Wellington Hwy Interchange SB (S5) | Inc | ATMS (Dual Loop) | 41434 | 40756 | 43032 | 43034 | 43572 | 4.4 | 365 |
| 2 | 1N | 431 | 7.42 | 01N20439 | SH1 Mt Wellington Hwy Interchange NB (S5) | Dec | ATMS (Dual Loop) | 40977 | 40104 | 41580 | 41067 | 41499 | 4.4 | 365 |

State Highway Traffic Data Booklet 2005 - 2009

Region 2 - Auckland

| Region | SH | RS | RP | Site Ref ID | Description | Direction | Equipment | AADT (2005) | AADT (2006) | AADT (2007) | AADT (2008) | AADT (2009) | % Heavy | Accepted Days |
|--------|----|-----|-------|-------------|--|-----------|--------------------|-------------|-------------|-------------|-------------|-------------|---------|---------------|
| 2 | 1N | 431 | 7.79 | 01N30439 | SH1 Mt Wellington Hwy On Ramp SB | Ramp | Single Loop | 14866 | 15565 | 16840 | 17395 | 17070 | 5.3 | 30 |
| 2 | 1N | 431 | 7.89 | 01N40439 | SH1 Mt Wellington Hwy Off Ramp NB | Ramp | Single Loop | 14290 | 15161 | 16443 | 16499 | 16337 | 7.4 | 30 |
| 2 | 1N | 431 | 8.9 | 01N10440 | PANAMA Rd - Telemetry Site 79 - SB | Inc | Telemetry | 56300 | 56321 | 59872 | 60429 | 60642 | 4.4 | 363 |
| 2 | 1N | 431 | 8.9 | 01N20440 | PANAMA RD - Telemetry Site 79 - NB | Dec | Telemetry | 55267 | 55265 | 58023 | 57566 | 57836 | 4.4 | 363 |
| 2 | 1N | 431 | 9.62 | 01N60441 | SH1 Princes St Off Ramp SB | Ramp | Dual Loop | 5504 | 5126 | 5393 | 5229 | 4962 | 5 | 30 |
| 2 | 1N | 431 | 9.96 | 01N50441 | SH1 Princes St On Ramp NB | Ramp | Dual Loop | 5042 | 4607 | 4942 | 4451 | 4418 | 2.1 | 22 |
| 2 | 1N | 431 | 10.07 | 01N10441 | SH1 Princes St Interchange SB - Virtual | Inc | Virtual | 50796 | 51195 | 54479 | 55200 | 55680 | 4.4 | - |
| 2 | 1N | 431 | 10.07 | 01N20441 | SH1 Princes St Interchange NB - Virtual | Dec | Virtual | 50225 | 50657 | 53081 | 53115 | 53417 | 4.4 | - |
| 2 | 1N | 431 | 10.11 | 01N30441 | SH1 Princes St On Ramp SB | Ramp | Dual Loop | 5795 | 4963 | 7554 | 6972 | 6952 | 5 | 33 |
| 2 | 1N | 431 | 10.78 | 01N40441 | SH1 Princes St Off Ramp NB | Ramp | Dual Loop | 6393 | 5918 | 7129 | 7329 | 8087 | 4.8 | 21 |
| 2 | 1N | 431 | 10.78 | 01N10442 | SH1 Princes St On Ramp to Highbrook Dr Off Ramp SB | Inc | Virtual | - | - | 62033 | 62172 | 62632 | 5 | - |
| 2 | 1N | 431 | 11 | 01N20442 | SH1 Princes St Off Ramp to Highbrook Dr On Ramp NB | Dec | Virtual | - | - | 60210 | 60444 | 61504 | 5 | - |
| 2 | 1N | 431 | 11.36 | 01N50443 | SH1 Highbrook Dr On Ramp NB | Ramp | Dual Loop | - | - | 7571 | 10527 | 11531 | 10 | 30 |
| 2 | 1N | 431 | 11.4 | 01N60443 | SH1 Highbrook Dr Off Ramp SB | Ramp | Dual Loop | - | - | 8438 | 11411 | 12568 | 9.2 | 25 |
| 2 | 1N | 431 | 11.6 | 01N10443 | SH1 Highbrook Dr Interchange SB | Inc | Virtual | 56591 | 56158 | 53595 | 50761 | 50064 | 5 | - |
| 2 | 1N | 431 | 11.6 | 01N20443 | SH1 Highbrook Dr Interchange NB | Dec | Virtual | 56618 | 56575 | 52639 | 49917 | 49973 | 5 | - |
| 2 | 1N | 431 | 11.8 | 01N30443 | SH1 Highbrook Dr On Ramp SB | Ramp | Dual Loop | - | - | 2484 | 3865 | 4052 | 12.4 | 30 |
| 2 | 1N | 431 | 11.84 | 01N40443 | SH1 Highbrook Dr Off Ramp NB | Ramp | Dual Loop | - | - | 3039 | 4531 | 4837 | 12.4 | 30 |
| 2 | 1N | 431 | 12.3 | 01N19443 | SH1 Highbrook Dr On Ramp to East Tamaki Rd Off Ramp SB | Inc | Virtual | - | - | 56079 | 54626 | 54116 | 5 | - |
| 2 | 1N | 431 | 12.4 | 01N29443 | SH1 Highbrook Dr Off Ramp to East Tamaki Rd On Ramp NB | Dec | Virtual | - | - | 55678 | 54488 | 54810 | 5 | - |
| 2 | 1N | 431 | 12.89 | 01N60444 | SH1 East Tamaki Rd Off Ramp SB (S6) | Ramp | ATMS (Single Loop) | 12690 | 12685 | 10465 | 9903 | 9670 | 1.1 | 364 |
| 2 | 1N | 431 | 12.93 | 01N20444 | SH1 East Tamaki Rd Interchange NB (S6) | Dec | ATMS (Dual Loop) | 43975 | 44091 | 45905 | 45439 | 44975 | 6.9 | 364 |
| 2 | 1N | 431 | 12.93 | 01N50444 | SH1 East Tamaki Rd On Ramp NB (S6) | Ramp | ATMS (Single Loop) | 12643 | 12484 | 9773 | 9009 | 9835 | 1.1 | 364 |
| 2 | 1N | 431 | 12.98 | 01N40444 | SH1 East Tamaki Rd Off Ramp NB | Ramp | Dual Loop | 7573 | 7429 | 7488 | 6303 | 6572 | 3.7 | 30 |
| 2 | 1N | 431 | 13.17 | 01N10444 | SH1 East Tamaki Rd Interchange SB (S6) | Inc | ATMS (Dual Loop) | 43901 | 43473 | 45614 | 44723 | 44447 | 5.5 | 357 |
| 2 | 1N | 431 | 13.32 | 01N30444 | SH1 East Tamaki Rd On Ramp SB | Ramp | Dual Loop | 8379 | 8595 | 7718 | 7354 | 7068 | 2.1 | 28 |
| 2 | 1N | 431 | 14.56 | 01N10445 | SH1 East Tamaki Rd On Ramp to Te Irirangi Dr Off Ramp SB | Inc | Virtual | 52280 | 52068 | 53332 | 52077 | 51515 | 5.5 | - |
| 2 | 1N | 431 | 14.56 | 01N20445 | SH1 East Tamaki Rd Off Ramp to Te Irirangi Dr On Ramp NB | Dec | Virtual | 51548 | 51520 | 53393 | 51742 | 51547 | 6.9 | - |
| 2 | 1N | 431 | 15.71 | 01N60447 | SH1 Te Irirangi Dr Off Ramp SB | Ramp | Dual Loop | 9770 | 9484 | 9563 | 9123 | 9155 | 4 | 14 |
| 2 | 1N | 431 | 15.84 | 01N50447 | SH1 Te Irirangi Dr On Ramp NB | Ramp | Dual Loop | 9123 | 9185 | 9578 | 8988 | 8976 | 4.4 | 30 |
| 2 | 1N | 431 | 16.2 | 01N10447 | SH1 Te Irirangi Dr Off Ramp to Manukau Off Ramp SB | Inc | Virtual | 42510 | 42584 | 43769 | 42954 | 42360 | 6.9 | - |
| 2 | 1N | 431 | 16.2 | 01N20447 | SH1 Te Irirangi Dr On Ramp to Manukau On Ramp NB | Dec | Virtual | 42425 | 42335 | 43815 | 42754 | 42571 | 7.5 | - |
| 2 | 1N | 431 | 16.54 | 01N60448 | SH1 Manukau Off Ramp SB (S7) | Ramp | ATMS (Single Loop) | 10286 | 10357 | 10565 | 10209 | 9382 | 5.5 | 314 |
| 2 | 1N | 431 | 16.65 | 01N50448 | SH1 Manukau On Ramp NB (S7) | Ramp | ATMS (Single Loop) | 9929 | 9971 | 10451 | 9964 | 9005 | 6.9 | 314 |
| 2 | 1N | 431 | 16.7 | 01N10448 | SH1 Manukau Interchange SB (S7) | Inc | ATMS (Dual Loop) | 32224 | 32226 | 33203 | 32745 | 32978 | 6.9 | 314 |
| 2 | 1N | 431 | 16.7 | 01N20448 | SH1 Manukau Interchange NB (S7) | Dec | ATMS (Dual Loop) | 32496 | 32364 | 33364 | 32790 | 33566 | 7.5 | 314 |
| 2 | 1N | 431 | 16.76 | 01N30448 | SH1 Manukau On Ramp SB | Ramp | Dual Loop | 15167 | 14703 | 14685 | 14685 | 15459 | 5.6 | 27 |
| 2 | 1N | 448 | 0.66 | 01N40448 | SH1 Manukau Off Ramp NB | Ramp | Single Loop | 15316 | 15183 | 14989 | 14082 | 14206 | 6.9 | 47 |
| 2 | 1N | 448 | 1.74 | 01N10450 | SH1 Manukau On Ramp to Hill Rd Off Ramp SB | Inc | Virtual | 47391 | 46929 | 47888 | 47430 | 48437 | 7.7 | - |
| 2 | 1N | 448 | 1.74 | 01N20450 | SH1 Manukau Off Ramp to Hill Rd On Ramp NB | Dec | Virtual | 47812 | 47547 | 48353 | 46872 | 47772 | 7.5 | - |
| 2 | 1N | 448 | 2.83 | 01N50451 | SH1 Hill Rd On Ramp NB | Ramp | Dual Loop | 9828 | 9726 | 10290 | 9777 | 10103 | 1.7 | 31 |
| 2 | 1N | 448 | 2.85 | 01N60451 | SH1 Hill Rd Off Ramp SB | Ramp | Dual Loop | 10088 | 10440 | 10480 | 10648 | 10786 | 3.2 | 28 |
| 2 | 1N | 448 | 4.15 | 01N10452 | SH1 Hill Rd Off Ramp to Takanini Off Ramp SB | Inc | Virtual | 37302 | 36489 | 37408 | 36782 | 37651 | 7.7 | - |
| 2 | 1N | 448 | 4.15 | 01N20452 | SH1 Hill Rd On Ramp to Takanini On Ramp NB | Dec | Virtual | 37982 | 37821 | 38063 | 37095 | 37669 | 7.5 | - |
| 2 | 1N | 448 | 5.45 | 01N60454 | SH1 Takanini Off Ramp SB | Ramp | Dual Loop | 9749 | 8836 | 9055 | 9327 | 9859 | 4.3 | 22 |
| 2 | 1N | 448 | 5.67 | 01N50454 | SH1 Takanini On Ramp NB (S8) | Ramp | ATMS (Single Loop) | 9226 | 9143 | 8856 | 8822 | 8921 | 6.9 | 328 |
| 2 | 1N | 448 | 5.77 | 01N10454 | SH1 Takanini Interchange SB (S8) | Inc | ATMS (Dual Loop) | 27553 | 27654 | 28352 | 27455 | 27791 | 7.7 | 341 |
| 2 | 1N | 448 | 5.77 | 01N20454 | SH1 Takanini Interchange NB (S8) | Dec | ATMS (Dual Loop) | 28756 | 28678 | 29207 | 28273 | 28748 | 7.5 | 316 |
| 2 | 1N | 448 | 5.84 | 01N30454 | SH1 Takanini On Ramp SB | Ramp | Dual Loop | 6552 | 6389 | 7401 | 7126 | 7372 | 10.6 | 8 |
| 2 | 1N | 448 | 5.89 | 01N40454 | SH1 Takanini Off Ramp NB | Ramp | Dual Loop | 6916 | 6967 | 7385 | 7429 | 7305 | 7.4 | 21 |
| 2 | 1N | 448 | 7.83 | 01N10456 | SH1 Takanini On Ramp to Papakura Off Ramp SB | Inc | Virtual | 34105 | 34043 | 35753 | 34581 | 35163 | 7.7 | - |
| 2 | 1N | 448 | 7.83 | 01N20456 | SH1 Takanini Off Ramp to Papakura On Ramp NB | Dec | Virtual | 35672 | 35645 | 36592 | 35703 | 36054 | 7.5 | - |
| 2 | 1N | 448 | 9.78 | 01N60458 | SH1 Papakura Off Ramp SB | Ramp | Dual Loop | 8383 | 8395 | 9318 | 9252 | 9570 | 7 | 25 |
| 2 | 1N | 448 | 9.88 | 01N10458 | SH1 Papakura Interchange SB | Inc | Virtual | 25723 | 25648 | 26435 | 25329 | 25593 | 7.7 | - |
| 2 | 1N | 448 | 9.98 | 01N30458 | SH1 Papakura On Ramp SB | Ramp | Dual Loop | 2657 | 2529 | 2623 | 2536 | 2792 | 6.6 | 25 |
| 2 | 1N | 448 | 10.12 | 01N50458 | SH1 Papakura On Ramp NB | Ramp | Dual Loop | 9719 | 9726 | 10071 | 10367 | 10080 | 6.9 | 29 |
| 2 | 1N | 448 | 10.22 | 01N20458 | SH1 Papakura Interchange NB | Dec | Virtual | 25953 | 25919 | 26521 | 25336 | 25974 | 7.5 | - |

State Highway Traffic Data Booklet 2005 - 2009

Region 2 - Auckland

| Region | SH | RS | RP | Site Ref ID | Description | Direction | Equipment | AADT (2005) | AADT (2006) | AADT (2007) | AADT (2008) | AADT (2009) | % Heavy | Accepted Days |
|--------|----|-----|-------|-------------|--|-----------|-------------|--------------|--------------|--------------|--------------|--------------|-------------|---------------|
| 2 | 1N | 448 | 10.31 | 01N40458 | SH1 Papakura Off Ramp NB | Ramp | Single Loop | 2526 | 2482 | 2664 | 2685 | 2653 | 4.5 | 25 |
| 2 | 1N | 448 | 11.41 | 01N10459 | DRURY - Telemetry Site 7 - SB (Park Estate) | Inc | Telemetry | 28380 | 28177 | 29058 | 27866 | 28385 | 8.1 | 307 |
| 2 | 1N | 448 | 11.41 | 01N20459 | DRURY - Telemetry Site 7 - NB (Park Estate) | Dec | Telemetry | 28479 | 28401 | 29185 | 28021 | 28627 | 7.7 | 307 |
| 2 | 1N | 448 | 11.54 | 01N60460 | SH1 Service Centre Off Ramp SB | Ramp | Dual Loop | 3601 | 3575 | 3613 | 3237 | 3260 | 11.5 | 24 |
| 2 | 1N | 448 | 11.88 | 01N10460 | SH1 Service Centre Interchange SB | Inc | Virtual | 24779 | 28177 | 25445 | 27866 | 28385 | 7.7 | - |
| 2 | 1N | 448 | 12.22 | 01N30460 | SH1 Service Centre On Ramp SB | Ramp | Dual Loop | 3601 | 3575 | 3613 | 3237 | 3260 | 11.5 | 24 |
| 2 | 1N | 448 | 13.19 | 01N10461 | SH1 Service Centre On Ramp to Drury Off Ramp SB | Inc | Virtual | 28380 | 28177 | 29058 | 27866 | 28385 | 7.7 | - |
| 2 | 1N | 448 | 13.88 | 01N60462 | SH1 Drury Off Ramp SB | Ramp | Dual Loop | 9660 | 9311 | 9487 | 8760 | 9220 | 6 | 24 |
| 2 | 1N | 448 | 13.97 | 01N50462 | SH1 Drury On Ramp NB | Ramp | Dual Loop | 9427 | 9490 | 9801 | 8861 | 9417 | 3 | 25 |
| 2 | 1N | 461 | 0 | 01N10462 | SH1 Drury Interchange SB | Inc | Virtual | 18720 | 18866 | 19571 | 19106 | 19165 | 7.7 | - |
| 2 | 1N | 461 | 0 | 01N20462 | SH1 Drury Interchange NB | Dec | Virtual | 19052 | 18911 | 19384 | 19160 | 19210 | 7.5 | - |
| 2 | 1N | 461 | 0.17 | 01N30462 | SH1 Drury On Ramp SB | Ramp | Dual Loop | 1462 | 1446 | 1496 | 1559 | 1609 | 7.9 | 24 |
| 2 | 1N | 461 | 0.33 | 01N40462 | SH1 Drury Off Ramp NB | Ramp | Dual Loop | 1115 | 1107 | 1226 | 1241 | 1258 | 8.6 | 25 |
| 2 | 1N | 461 | 2.24 | 01N00463 | DRURY - Telemetry Site 48 - (WIM Site) | Both | WIM | 40349 | 40333 | 41631 | 40987 | 41259 | 10.2 | 365 |
| 2 | 1N | 461 | 2.32 | 01N10463 | DRURY - Telemetry Site 48 - On Ramp to Ramarama Off Ramp SB | Inc | Telemetry | 20182 | 20312 | 21067 | 20665 | 20774 | 10.2 | 1 |
| 2 | 1N | 461 | 2.32 | 01N20463 | DRURY - Telemetry Site 48 - Off Ramp to Ramarama On Ramp NB | Dec | Telemetry | 20167 | 20018 | 20610 | 20401 | 20468 | 10.2 | 1 |
| 2 | 1N | 461 | 4.33 | 01N50465 | SH1 Ramarama On Ramp NB | Ramp | Dual Loop | 1654 | 1661 | 1761 | 1640 | 1710 | 4.9 | 25 |
| 2 | 1N | 461 | 4.38 | 01N60465 | SH1 Ramarama Off Ramp SB | Ramp | Dual Loop | 1530 | 1594 | 1714 | 1702 | 1829 | 2.7 | 35 |
| 2 | 1N | 461 | 4.62 | 01N10465 | SH1 Ramarama Interchange SB | Inc | Virtual | 18652 | 18718 | 19353 | 18963 | 18945 | 10.8 | - |
| 2 | 1N | 461 | 4.62 | 01N20465 | SH1 Ramarama Interchange NB | Dec | Virtual | 18513 | 18358 | 18848 | 18761 | 18759 | 10.7 | - |
| 2 | 1N | 461 | 4.88 | 01N30465 | SH1 Ramarama On Ramp SB | Ramp | Dual Loop | 452 | 430 | 460 | 431 | 490 | 5.9 | 25 |
| 2 | 1N | 461 | 4.88 | 01N40465 | SH1 Ramarama Off Ramp NB | Ramp | Dual Loop | 480 | 527 | 516 | 491 | 538 | 5.6 | 25 |
| 2 | 1N | 461 | 7.54 | 01N10468 | SH1 Ramarama On Ramp to Mill Rd Off Ramp SB | Inc | Virtual | 19104 | 19148 | 19813 | 19394 | 19435 | 10.8 | - |
| 2 | 1N | 461 | 7.54 | 01N20468 | SH1 Ramarama Off Ramp to Mill Rd On Ramp NB | Dec | Virtual | 18993 | 18885 | 19364 | 19252 | 19297 | 10.7 | - |
| 2 | 1N | 461 | 10.23 | 01N50471 | SH1 Mill Rd On Ramp NB | Ramp | Dual Loop | 4957 | 4932 | 5184 | 5693 | 5775 | 10.5 | 25 |
| 2 | 1N | 461 | 10.23 | 01N60471 | SH1 Mill Rd Off Ramp SB | Ramp | Single Loop | 4698 | 4801 | 5320 | 5735 | 5653 | 6.5 | 24 |
| 2 | 1N | 461 | 10.45 | 01N10471 | SH1 Mill Rd Interchange SB | Inc | Virtual | 14406 | 14347 | 14493 | 13659 | 13782 | 10.8 | - |
| 2 | 1N | 461 | 10.45 | 01N20471 | SH1 Mill Rd Interchange NB | Dec | Virtual | 14036 | 13953 | 14180 | 13559 | 13522 | 10.7 | - |
| 2 | 1N | 461 | 10.9 | 01N40471 | SH1 Mill Rd Off Ramp NB | Ramp | Single Loop | 3514 | 3766 | 3794 | 3644 | 3992 | 15 | 25 |
| 2 | 1N | 461 | 11.03 | 01N30471 | SH1 Mill Rd On Ramp SB | Ramp | Dual Loop | 3270 | 3521 | 3474 | 3556 | 3671 | 9.1 | 24 |
| 2 | 1N | 461 | 11.51 | 01N10472 | SH1 Mill Rd On Ramp to Beaver Rd Off Ramp SB | Inc | Virtual | 17675 | 17868 | 17967 | 17215 | 17453 | 10.8 | - |
| 2 | 1N | 461 | 11.51 | 01N20472 | SH1 Mill Rd Off Ramp to Beaver Rd On Ramp NB | Dec | Virtual | 17551 | 17719 | 17974 | 17203 | 17514 | 10.7 | - |
| 2 | 1N | 461 | 12.13 | 01N60473 | SH1 Beaver Rd Off Ramp SB | Ramp | Single Loop | 72 | 65 | 79 | 78 | 82 | 12.2 | 25 |
| 2 | 1N | 461 | 12.2 | 01N10473 | SH1 Beaver Rd Interchange SB | Inc | Virtual | 17603 | 17803 | 17888 | 17137 | 17371 | 10.8 | - |
| 2 | 1N | 461 | 12.2 | 01N20473 | SH1 Beaver Rd Interchange NB | Dec | Virtual | 17273 | 17430 | 17625 | 16897 | 17243 | 10.7 | - |
| 2 | 1N | 461 | 12.2 | 01N50473 | SH1 Beaver Rd On Ramp NB | Ramp | Dual Loop | 278 | 289 | 349 | 306 | 271 | 7.7 | 25 |
| 2 | 1N | 461 | 12.28 | 01N30473 | SH1 Beaver Rd On Ramp SB | Ramp | Single Loop | 36 | 40 | 45 | 42 | 43 | 18.6 | 24 |
| 2 | 1N | 461 | 12.5 | 01N40473 | SH1 Beaver Rd Off Ramp NB | Ramp | Single Loop | 253 | 302 | 310 | 260 | 272 | 10.7 | 25 |
| 2 | 1N | 461 | 12.8 | 01N10474 | BOMBAY - Telemetry No Site 72 - SB | Inc | Telemetry | 17639 | 17843 | 17933 | 17177 | 17414 | 10.8 | 347 |
| 2 | 1N | 461 | 12.8 | 01N20474 | BOMBAY - Telemetry Site 72 - NB | Dec | Telemetry | 17526 | 17732 | 17935 | 17157 | 17515 | 10.7 | 347 |
| 2 | 1N | 461 | 13.28 | 01N50475 | SH1 Nikau Rd On Ramp NB | Ramp | Dual Loop | 632 | 548 | 583 | 572 | 627 | 16.9 | 25 |
| 2 | 1N | 461 | 13.29 | 01N60475 | SH1 Nikau Rd Off Ramp SB | Ramp | Dual Loop | 663 | 608 | 656 | 572 | 618 | 13.9 | 25 |
| 2 | 1N | 461 | 13.48 | 01N10475 | SH1 Nikau Rd Interchange SB | Inc | Virtual | 16976 | 17235 | 17277 | 16605 | 16796 | 10.8 | - |
| 2 | 1N | 461 | 13.48 | 01N20475 | SH1 Nikau Rd Interchange NB | Dec | Virtual | 16894 | 17183 | 17352 | 16585 | 16888 | 10.7 | - |
| 2 | 1N | 461 | 13.62 | 01N30475 | SH1 Nikau Rd On Ramp SB | Ramp | Single Loop | 90 | 81 | 94 | 82 | 88 | 11.4 | 20 |
| 2 | 1N | 461 | 13.81 | 01N40475 | SH1 Nikau Rd Off Ramp NB | Ramp | Single Loop | 67 | 74 | 82 | 77 | 77 | 10.4 | 27 |
| 2 | 1N | 461 | 14.34 | 01N19475 | SH1 Nikau Rd On Ramp to Razorback Rd Off Ramp SB | Inc | Virtual | 17066 | 17316 | 17371 | 16687 | 16884 | 10.8 | - |
| 2 | 1N | 461 | 14.34 | 01N29475 | SH1 Nikau Rd Off Ramp to Razorback Rd On Ramp NB | Dec | Virtual | 16961 | 17257 | 17434 | 16662 | 16965 | 10.7 | - |
| 2 | 1N | 461 | 15 | 01N60476 | SH1 Razorback Rd Off Ramp SB | Ramp | Single Loop | 444 | 418 | 433 | 424 | 431 | 10.9 | 25 |
| 2 | 1N | 461 | 15.04 | 01N50476 | SH1 Razorback Rd On Ramp NB | Ramp | Single Loop | 457 | 385 | 427 | 420 | 450 | 10.4 | 25 |
| 2 | 1N | 461 | 15.26 | 01N10476 | SH1 Razorback Rd Off Ramp to SH2 Off Ramp SB | Inc | Virtual | 16622 | 16898 | 16938 | 16263 | 16453 | 10.8 | - |
| 2 | 1N | 461 | 15.26 | 01N20476 | SH1 Razorback Rd On Ramp to SH2 On Ramp NB | Dec | Virtual | 16504 | 16872 | 17007 | 16242 | 16515 | 10.7 | - |
| 2 | 1N | 461 | 15.49 | 01N50477 | SH1 SH2 On Ramp NB | Ramp | Dual Loop | 6774 | 6783 | 6454 | 5981 | 6045 | 13.1 | 30 |
| 2 | 1N | 461 | 15.65 | 01N60477 | SH1 SH2 Off Ramp SB | Ramp | Dual Loop | 6753 | 6771 | 6365 | 5943 | 5911 | 9.1 | 30 |
| 2 | 1N | 461 | 15.69 | 01N00477 | SH1 SH2 Interchange | Both | Virtual | 19600 | 20225 | 21126 | 20581 | 21012 | 9.8 | 338 |
| 2 | 1N | 461 | 15.69 | 01N10477 | SH1 SH2 Interchange SB | Inc | Dual Loop | 9869 | 10128 | 10573 | 10320 | 10542 | 9.8 | - |
| 2 | 1N | 461 | 15.69 | 01N20477 | SH1 SH2 Interchange NB | Dec | Dual Loop | 9730 | 10089 | 10553 | 10261 | 10470 | 9.8 | - |

State Highway Traffic Data Booklet 2005 - 2009

Region 2 - Auckland

| Region | SH | RS | RP | Site Ref ID | Description | Direction | Equipment | AADT (2005) | AADT (2006) | AADT (2007) | AADT (2008) | AADT (2009) | % Heavy | Accepted Days |
|--------|-----|-----|-------|-------------|---|-----------|-------------|-------------|-------------|-------------|-------------|-------------|---------|---------------|
| 2 | 1N | 461 | 15.73 | 01N40477 | SH1 SH2 Off Ramp NB | Ramp | Dual Loop | 367 | 308 | 360 | 345 | 359 | 14.8 | 30 |
| 2 | 1N | 461 | 15.93 | 01N30477 | SH1 SH2 On Ramp SB | Ramp | Dual Loop | 351 | 314 | 373 | 346 | 360 | 18.1 | 29 |
| 2 | 1N | 461 | 16.2 | 01N10478 | SH1 Region 2/3 Boundary SB | Inc | Virtual | 10220 | 10442 | 10946 | 10666 | 10902 | 10.8 | - |
| 2 | 1N | 461 | 16.2 | 01N20478 | SH1 Region 2/3 Boundary NB | Dec | Virtual | 10097 | 10397 | 10913 | 10606 | 10829 | 10.7 | - |
| 2 | 20A | 0 | 0.5 | 20A10001 | SH20A Hall Ave Footbridge to SH20 On Ramp WB | Inc | Dual Loop | 17278 | 17385 | 18119 | 18896 | 18765 | 6.7 | 105 |
| 2 | 20A | 0 | 0.5 | 20A20001 | SH20A Hall Ave Footbridge to Bader Dr Off Ramp EB | Dec | Dual Loop | 15344 | 15979 | 16332 | 17098 | 16106 | 7.2 | 68 |
| 2 | 20A | 0 | 0.8 | 20A30001 | SH20A SH20 On Ramp WB (Link 02060010) | Ramp | Dual Loop | 1620 | 1694 | 1647 | 1662 | 1869 | 8.9 | 100 |
| 2 | 20A | 0 | 1.22 | 20A40001 | SH20A Bader Dr Off Ramp EB | Ramp | Dual Loop | 882 | 944 | 1058 | 1070 | 1013 | 2.4 | 24 |
| 2 | 20A | 0 | 2 | 20A10002 | SH20A SH20 On Ramp to Kirkbride Rd WB | Inc | Virtual | 18898 | 19079 | 19766 | 20558 | 20345 | 7.5 | - |
| 2 | 20A | 0 | 2 | 20A20002 | SH20A Bader Dr Off Ramp to Kirkbride Rd EB | Dec | Virtual | 16226 | 16923 | 17390 | 18168 | 17206 | 6.9 | - |
| 2 | 20A | 0 | 2.6 | 20A00003 | SH20A West of Kirkbride Rd | Both | Dual Loop | 36871 | 36159 | 37894 | 39090 | 35276 | 3.5 | 29 |
| 2 | 20A | 0 | 2.6 | 20A10003 | SH20A West of Kirkbride Rd WB | Inc | Single Loop | 18424 | 18160 | 18959 | 19520 | 17199 | 3.6 | - |
| 2 | 20A | 0 | 2.6 | 20A20003 | SH20A West of Kirkbride Rd EB | Dec | Single Loop | 18447 | 17998 | 18935 | 19571 | 18078 | 3.6 | - |
| 2 | 20A | 0 | 4.1 | 20A00004 | SH20A West of Montgomerie Rd | Both | Single Loop | 40116 | 39450 | 41349 | 40670 | 39625 | 6 | 105 |
| 2 | 20A | 0 | 4.1 | 20A10004 | West of Montgomerie Rd WB | Inc | Single Loop | 19388 | 20045 | 21005 | 20660 | 20243 | 6 | 1 |
| 2 | 20A | 0 | 4.1 | 20A20004 | SH20A West of Montgomerie Rd EB | Dec | Single Loop | 20728 | 19405 | 20344 | 20010 | 19356 | 6 | 1 |
| 2 | 20B | 0 | 0.95 | 20B00001 | SH20B East of Price Rd | Both | Dual Loop | 20086 | 19819 | 20426 | 21180 | 21626 | 3.9 | 24 |

State Highway Traffic Data Booklet 2005 - 2009

Region 3 - Waikato

| Region | SH | RS | RP | Site Ref ID | Description | Direction | Equipment | AADT (2005) | AADT (2006) | AADT (2007) | AADT (2008) | AADT (2009) | % Heavy | Accepted Days |
|--------|----|-----|-------|-------------|--|-----------|-------------|-------------|-------------|-------------|-------------|-------------|---------|---------------|
| 3 | 2 | 0 | 2.47 | 00200002 | MAUNGATAWHIRI - Telemetry Site 74 | Both | Telemetry | 13604 | 13252 | 13146 | 12494 | 13089 | 12.1 | 341 |
| 3 | 2 | 32 | 1 | 00200033 | By RS peg 32/1 | Both | Single Loop | - | 11560 | 11814 | 10460 | 11002 | 12.1 | - |
| 3 | 2 | 34 | 2.51 | 00200036 | 800m Nth of SH27 intersection | Both | Single Loop | 8731 | 8558 | 8828 | 8038 | 8432 | 16.6 | 29 |
| 3 | 2 | 37 | 1.2 | 00200037 | 1200m past State Highway 27 (Mangatarata) | Both | Dual Loop | 4519 | 4712 | 4876 | 4475 | 4814 | 13.1 | 29 |
| 3 | 2 | 48 | 4.15 | 00200052 | 650m past Orchard East Rd | Both | Dual Loop | 5166 | 5186 | 5500 | 5068 | 4905 | 14 | 29 |
| 3 | 2 | 61 | 1 | 00200062 | 130m Nth of Fisher Rd | Both | Dual Loop | 6970 | 6871 | 7134 | 6806 | 6541 | 12.2 | 31 |
| 3 | 2 | 61 | 4.86 | 00200066 | 986m past Awaiti Rd | Both | Dual Loop | 5939 | 5818 | 6078 | 5824 | 5651 | 12.2 | 31 |
| 3 | 2 | 72 | 0.01 | 00200072 | Virtual Site - Common Section with SH26 | Both | Virtual | - | - | 10605 | 10407 | 10268 | 10.7 | - |
| 3 | 2 | 73 | 17.47 | 00200091 | WAIHI - Telemetry Site 34 - East of Samson Rd West | Both | Telemetry | 7569 | 7503 | 7721 | 7426 | 7593 | 10.7 | 354 |
| 3 | 2 | 93 | 2.17 | 00200095 | 40m Sth of Crean Rd | Both | Single Loop | 9079 | 9321 | 9813 | 9691 | 9059 | 11 | 28 |
| 3 | 2 | 93 | 5.26 | 00200098 | 200m Sth of Trigg Rd | Both | Single Loop | 5750 | 5899 | 6188 | 6097 | 6002 | 13.3 | 28 |
| 3 | 3 | 0 | 0.1 | 00300000 | Start of SH3 - Virtual | Both | Virtual | 26200 | 24640 | 24800 | 25600 | 25600 | 10.8 | - |
| 3 | 3 | 0 | 0.65 | 00310001 | Collins Rd Int (Inc Lanes) | Inc | SCATS | 13100 | 12320 | 12400 | 12800 | 12800 | 10.8 | - |
| 3 | 3 | 0 | 0.65 | 00320001 | Collins Rd Int (Dec Lanes) | Dec | SCATS | 13100 | 12320 | 12400 | 12800 | 12800 | 10.8 | - |
| 3 | 3 | 0 | 3.02 | 00300003 | 285m Sth of Dixons Rd | Both | Single Loop | 12905 | 13360 | 13813 | 12830 | 13018 | 5.4 | 28 |
| 3 | 3 | 10 | 1.51 | 00300012 | 1510m past State Highway 21 (Airport Rd) (Nth Bound) | Both | Single Loop | 10966 | 11233 | 11042 | 10998 | 11181 | 7.4 | 28 |
| 3 | 3 | 16 | 10.61 | 00300027 | 200m Sth of Cambridge Rd RAB | Both | Single Loop | 7079 | 7192 | 7553 | 7555 | 7054 | 5.9 | 29 |
| 3 | 3 | 16 | 12.64 | 00300029 | 350m Nth of Saint Ledger Rd | Both | Single Loop | 11580 | 11870 | 12374 | 11797 | 11223 | 10.6 | 28 |
| 3 | 3 | 16 | 13.82 | 00300030 | 150m Nth of McGhie Rd | Both | Single Loop | 11870 | 11677 | 11647 | 11789 | 11732 | 9.3 | 8 |
| 3 | 3 | 16 | 17.64 | 00300034 | 105m before Tokanui Rd | Both | Single Loop | 7822 | 7578 | 7879 | 7338 | 7550 | 12.9 | 28 |
| 3 | 3 | 36 | 2.14 | 00300038 | 335m Nth of Wharepuhanga Rd (Te Kawa Turnoff) | Both | Single Loop | 6600 | 6220 | 6038 | 5799 | 5926 | 14.3 | 28 |
| 3 | 3 | 36 | 13 | 00300049 | 100m before Kio Kio Station Rd | Both | Single Loop | 5157 | 4860 | 4617 | 4895 | 4985 | 16.7 | 7 |
| 3 | 3 | 63 | 1.39 | 00300064 | 100m Sth of Mangapu #2 Bridge | Both | Single Loop | 7124 | 6904 | 6843 | 6764 | 6865 | 15.1 | 21 |
| 3 | 3 | 65 | 0.8 | 00300066 | 800m past State Highway 17 (Waitomo Rd) | Both | Dual Loop | 6710 | 6751 | 6607 | 6630 | 6553 | 16.9 | 21 |
| 3 | 3 | 65 | 10.64 | 00300075 | 200m Sth of Carrol St | Both | Single Loop | 5581 | 5248 | 5197 | 5177 | 5163 | 14 | 28 |
| 3 | 3 | 76 | 9.76 | 00300085 | TE KUITI - Telemetry Site 16 - 2km Sth of Maraetaua Rd | Both | Telemetry | 4221 | 4137 | 4192 | 4074 | 4128 | 15.6 | 360 |
| 3 | 3 | 88 | 5 | 00300093 | Virtual - West of SH4 Junction | Both | Virtual | 2232 | 2127 | 2182 | 2106 | 2162 | 17.1 | - |
| 3 | 3 | 103 | 0.22 | 00300103 | 220m past Hunts Rd (Piopio) | Both | Tube | 2232 | 2127 | 2182 | 2106 | 2162 | 19 | 25 |
| 3 | 4 | 0 | 0.4 | 00400000 | 400m past State Highway 3 | Both | Tube | 2051 | 2010 | 2112 | 1936 | 2185 | 17.1 | 25 |
| 3 | 5 | 0 | 0.22 | 00500000 | 217m past State Highway 1 (Tirau) | Both | Tube | 3500 | 3526 | 3597 | 3445 | 3461 | 9.9 | 29 |
| 3 | 5 | 5 | 0.06 | 00500005 | 245m west of State Highway 28 (Whites Rd) | Both | Dual Loop | 5320 | 5246 | 5579 | 4867 | 5422 | 12.9 | 29 |
| 3 | 5 | 8 | 5 | 00500013 | Virtual - Tapapa | Both | Virtual | 5511 | 5376 | 5389 | 5117 | 5226 | 10.7 | - |
| 3 | 5 | 111 | 13.54 | 00500125 | 98m before State Highway 1 (Wairakei) | Both | Dual Loop | 4495 | 4304 | 4576 | 4439 | 4374 | 9.8 | 14 |
| 3 | 5 | 124 | 8 | 00510132 | Divided Section Increasing | Inc | Virtual | - | - | 2288 | 2220 | 2187 | 10.8 | - |
| 3 | 5 | 124 | 8 | 00520132 | Divided Section Decreasing | Dec | Virtual | - | - | 2288 | 2220 | 2187 | 10.8 | - |
| 3 | 5 | 135 | 2.5 | 00500138 | 278m past Crown Rd (Taupo) | Both | Tube | 3692 | 3755 | 3827 | 3753 | 3892 | 13.9 | 28 |
| 3 | 5 | 150 | 0.1 | 00500150 | Virtual site at Old regional boundary | Both | Virtual | 3692 | 3755 | 3827 | 3753 | 3892 | 17.4 | - |
| 3 | 21 | 0 | 0.1 | 02110000 | Virtual - 100m Sth of RAB (Inc) | Inc | Virtual | 3123 | 3391 | 3000 | 3131 | 2992 | 8.1 | - |
| 3 | 21 | 0 | 0.1 | 02120000 | Virtual - 100m Sth of RAB (Dec) | Dec | Virtual | 3123 | 3391 | 3000 | 3131 | 2992 | 8.1 | - |
| 3 | 21 | 0 | 0.34 | 02100000 | 225m Sth of 2nd RAB | Both | Dual Loop | 6246 | 6781 | 5999 | 6262 | 5984 | 8.1 | 14 |
| 3 | 21 | 2 | 2.08 | 02100004 | 55m Sth of Lochiel Rd | Both | Dual Loop | 5727 | 4929 | 5014 | 5087 | 5288 | 6.8 | 23 |
| 3 | 21 | 2 | 4.82 | 02100007 | 145m Nth of State Highway 3 | Both | Dual Loop | 4942 | 4638 | 4356 | 4377 | 4510 | 7.3 | 31 |
| 3 | 23 | 0 | 0.25 | 02300000 | 20m West of Hawk St | Both | Single Loop | 12419 | 12512 | 13004 | 12931 | 11414 | 2.9 | 7 |
| 3 | 23 | 0 | 1.25 | 02310001 | Virtual - Whatawhata (Inc Lane) | Inc | Virtual | 6210 | 6256 | 6502 | 6466 | 5707 | 5.9 | - |
| 3 | 23 | 0 | 1.25 | 02320001 | Virtual - Whatawhata (Dec Lane) | Dec | Virtual | 6210 | 6256 | 6502 | 6466 | 5707 | 5.9 | - |
| 3 | 23 | 0 | 2.49 | 02300004 | 40m East of Newcastle Rd | Both | Single Loop | 10365 | 9720 | 11001 | 10360 | 10389 | 3.8 | 21 |
| 3 | 23 | 3 | 6 | 02300009 | 880m East of Kakaramea Rd | Both | Single Loop | 4968 | 4995 | 5110 | 4642 | 4893 | 4.6 | 21 |
| 3 | 23 | 3 | 7.71 | 02300011 | 200m West of Maori Point Rd | Both | Single Loop | 5771 | 5918 | 6284 | 6048 | 6328 | 5.5 | 14 |
| 3 | 23 | 32 | 5 | 02300037 | 90m East of Wrights Rd | Both | Tube | 3578 | 3517 | 3662 | 3463 | 3713 | 4.7 | 14 |
| 3 | 24 | 0 | 0.4 | 02410000 | Virtual - Matamata CBD (Inc) | Inc | Virtual | 4440 | 4534 | 4580 | 4494 | 4443 | 15.1 | - |
| 3 | 24 | 0 | 0.4 | 02420000 | Virtual - Matamata CBD (Dec) | Dec | Virtual | 4440 | 4534 | 4580 | 4494 | 4443 | 15.1 | - |
| 3 | 24 | 0 | 1.21 | 02400001 | 120m East of Tower Rd RAB | Both | Single Loop | 8879 | 9068 | 9159 | 8987 | 8886 | 11.1 | 30 |
| 3 | 24 | 0 | 12.83 | 02400013 | 140m before State Highway 29 | Both | Tube | 3357 | 3401 | 3530 | 3617 | 3477 | 12.4 | 29 |
| 3 | 25 | 0 | 0.16 | 02500000 | 160m past State Highway 2 (Dalgatys Cnr) | Both | Tube | 3556 | 3239 | 3204 | 3566 | 3253 | 9.4 | 29 |
| 3 | 25 | 12 | 9.04 | 02500021 | 335m before Hauraki Rd | Both | Dual Loop | 5550 | 5605 | 5595 | 5444 | 4949 | 6.5 | 31 |
| 3 | 25 | 22 | 0.76 | 02500023 | 300m past 2nd Abut Kopu Bridge (Waihou River) | Both | Single Loop | 8593 | 8102 | 7945 | 8904 | 8408 | 6.2 | 30 |
| 3 | 25 | 24 | 3.84 | 02500028 | 300m Sth of Kauaeranga Bridge | Both | Single Loop | 12696 | 12429 | 12141 | 12225 | 11624 | 5.1 | 24 |

State Highway Traffic Data Booklet 2005 - 2009

Region 3 - Waikato

| Region | SH | RS | RP | Site Ref ID | Description | Direction | Equipment | AADT (2005) | AADT (2006) | AADT (2007) | AADT (2008) | AADT (2009) | % Heavy | Accepted Days |
|--------|----|-----|--------|-------------|--|-----------|-------------|-------------|-------------|-------------|-------------|-------------|-------------|---------------|
| 3 | 25 | 24 | 11.98 | 02500036 | Speed Restriction Sign (Whakatete Bay Sth end) | Both | Tube | 3896 | 3594 | 4183 | 3719 | 4170 | 5.1 | 23 |
| 3 | 25 | 42 | 6.8 | 02500049 | Speed Restriction Sign (Tapu Township Sth end) | Both | Tube | 2047 | 1860 | 2374 | 2198 | 2301 | 7.4 | 30 |
| 3 | 25 | 72 | 0.3 | 02500072 | 300m past Goldfields Rd | Both | Tube | 1493 | 1349 | 1719 | 1508 | 1460 | 9.8 | 21 |
| 3 | 25 | 72 | 8.78 | 02500082 | 435m Nth of Rd 309, Coromandel | Both | Tube | 2169 | 2125 | 2387 | 2260 | 2399 | 10.3 | 28 |
| 3 | 25 | 84 | 14.008 | 02500098 | 12m before 1st Abut Opononui Stream Bridge | Both | Tube | 707 | 761 | 1014 | 805 | 839 | 10.8 | 28 |
| 3 | 25 | 113 | 9.98 | 02500123 | 340m past Speed Restriction Sign (Wharekaho Nth end) | Both | Tube | 1125 | 1267 | 1571 | 1363 | 1221 | 8.9 | 21 |
| 3 | 25 | 127 | 2 | 02500129 | 400m Nth of Joan Gaskell Drive, Whitianga | Both | Tube | 1064 | 1103 | 1271 | 1219 | 1321 | 10.7 | 21 |
| 3 | 25 | 127 | 7.08 | 02500134 | 190m Before 309 Rd | Both | Tube | 2380 | 2432 | 2819 | 2489 | 2695 | 8.5 | 25 |
| 3 | 25 | 156 | 0.79 | 02500157 | 790m past Cooks Beach Rd | Both | Tube | 1917 | 2126 | 2559 | 2222 | 2560 | 9.5 | 32 |
| 3 | 25 | 172 | 5.4 | 02500177 | Swampy Stream Bridge | Both | Tube | 2512 | 2423 | 3193 | 2171 | 2728 | 9.4 | 17 |
| 3 | 25 | 172 | 13.035 | 02500185 | 65m before State Highway 25A | Both | Tube | 3097 | 2861 | 3381 | 2837 | 3244 | 9.1 | 32 |
| 3 | 25 | 188 | 0.2 | 02500188 | 200m past State Highway 25A | Both | Tube | 1974 | 1433 | 1689 | 1734 | 1630 | 9.6 | 28 |
| 3 | 25 | 206 | 3.15 | 02500209 | Sth of Harry Watt Drive | Both | Tube | 545 | 494 | 585 | 513 | 538 | 15.1 | 28 |
| 3 | 25 | 226 | 13.8 | 02500240 | Nth of Gladestone Rd | Both | Tube | 2150 | 1979 | 2506 | 2957 | 2484 | 9.1 | 28 |
| 3 | 26 | 0 | 0.26 | 02600000 | 50m East of Mullane St | Both | Single Loop | 11855 | 12061 | 11646 | 11712 | 10897 | 4.1 | 15 |
| 3 | 26 | 0 | 0.26 | 02610000 | 50m East of Mullane St (Inc Lane) | Inc | Single Loop | 6026 | 6092 | 5853 | 5872 | 5439 | 4.1 | - |
| 3 | 26 | 0 | 0.26 | 02620000 | 50m East of Mullane St (Dec Lane) | Dec | Single Loop | 5828 | 5969 | 5792 | 5839 | 5457 | 4.1 | - |
| 3 | 26 | 1 | 1.37 | 02600002 | 875m West of Lissette Rd | Both | Single Loop | 5349 | 5312 | 5319 | 5373 | 5397 | 6.7 | 34 |
| 3 | 26 | 6 | 0.5 | 02600006 | Virtual Site on Common Section with SH1B | Both | Virtual | - | - | 8491 | 8620 | 8686 | 8.1 | - |
| 3 | 26 | 7 | 1.35 | 02600009 | 700m East of Platt Rd | Both | Single Loop | 4549 | 4266 | 4627 | 4453 | 4376 | 8.5 | 29 |
| 3 | 26 | 17 | 5 | 02600022 | 855m West of Piako Rd (Motumaoho) | Both | Dual Loop | 4603 | 4313 | 4677 | 4397 | 4339 | 9.2 | 29 |
| 3 | 26 | 17 | 6.02 | 02600023 | 150m East of Piako Rd | Both | Single Loop | 8619 | 8595 | 9257 | 8752 | 8781 | 7.9 | 29 |
| 3 | 26 | 26 | 8.32 | 02600034 | 100m West of SH27 | Both | Single Loop | 5779 | 5622 | 5598 | 5600 | 5620 | 8.4 | 8 |
| 3 | 26 | 35 | 2.67 | 02600038 | 250m East of No. 7 Rd | Both | Single Loop | 4598 | 4544 | 5240 | 4650 | 4688 | 8.6 | 29 |
| 3 | 26 | 48 | 7.41 | 02600055 | 515m Nth of Patuwahao Stream Bridge | Both | Tube | 2129 | 2090 | 2281 | 2085 | 2227 | 9.4 | 35 |
| 3 | 26 | 60 | 7.27 | 02600067 | LSZ Sign past Ryalld Rd | Both | Dual Loop | 4382 | 4292 | 4527 | 4353 | 4617 | 7.4 | 31 |
| 3 | 26 | 70 | 4.8 | 02600075 | 380m past Komata River Bridge | Both | Tube | 2872 | 2757 | 3150 | 3004 | 3064 | 9.7 | 34 |
| 3 | 26 | 95 | 0.719 | 02600096 | 200m Sth of SH25 Junction | Both | Single Loop | 6717 | 6624 | 6654 | 6101 | 6212 | 7.2 | 31 |
| 3 | 27 | 0 | 12.4 | 02700011 | KAIHERE - Telemetry Site 33 | Both | Telemetry | 4734 | 4524 | 4428 | 3965 | 4140 | 19.2 | 336 |
| 3 | 27 | 27 | 17.98 | 02700045 | 300m Nth of State Highway 26 (Tatuanui) | Both | Single Loop | 4851 | 4788 | 4824 | 4465 | 4631 | 21.7 | 28 |
| 3 | 27 | 46 | 0.3 | 02700046 | 300m Sth of State Highway 26 (Tatuanui) | Both | Single Loop | 5041 | 5019 | 4961 | 4726 | 4782 | 22 | 28 |
| 3 | 27 | 46 | 19.16 | 02700065 | 200m Sth of Matamata Airport Entrance | Both | Single Loop | 7363 | 7413 | 7313 | 7253 | 7330 | 19.7 | 21 |
| 3 | 27 | 67 | 0.2 | 02700067 | 200m Sth of Wardville Rd | Both | Single Loop | 8775 | 8732 | 8759 | 8900 | 9276 | 15.6 | 21 |
| 3 | 27 | 74 | 1 | 02700075 | Matamata College | Both | Tube | - | 7503 | 7369 | 7644 | 7716 | 13.5 | 7 |
| 3 | 27 | 74 | 8.98 | 02700082 | 600m Nth of SH 29 Junction | Both | Single Loop | 4009 | 4036 | 4116 | 3785 | 3975 | 18.1 | 15 |
| 3 | 27 | 83 | 0.32 | 02700083 | 320m past State Highway 29 | Both | Tube | 3884 | 3923 | 4075 | 3767 | 3990 | 19.5 | 16 |
| 3 | 28 | 0 | 0.16 | 02800000 | 163m past State Highway 1 (Putaruru) | Both | Tube | 2239 | 2180 | 2237 | 2245 | 2220 | 13.1 | 29 |
| 3 | 28 | 9 | 0.25 | 02800009 | 245m past State Highway 5 (Whites Rd) | Both | Tube | 3140 | 2940 | 3056 | 3076 | 3191 | 15.3 | 29 |
| 3 | 28 | 17 | 7.07 | 02800024 | 105m before State Highway 29 | Both | Tube | 1469 | 1426 | 1574 | 1586 | 1683 | 16.2 | 29 |
| 3 | 29 | 42 | 1 | 02900043 | Virtual - 1km West of Region 3/4 Boundary | Both | Virtual | 8805 | 8735 | 9124 | 9170 | 9164 | 12.5 | - |
| 3 | 29 | 48 | 0.92 | 02900049 | 500m Sth of SH 24 | Both | Single Loop | 7402 | 7374 | 7673 | 7668 | 7562 | 16.6 | 30 |
| 3 | 29 | 50 | 0.81 | 02900051 | 400m East of Waimou Bridge | Both | Single Loop | 4282 | 4133 | 4393 | 4270 | 4315 | 15.9 | 30 |
| 3 | 29 | 50 | 6.55 | 02900057 | 450m East of McNab Rd | Both | Single Loop | 4429 | 4275 | 4602 | 4557 | 4479 | 14.7 | 15 |
| 3 | 29 | 61 | 2.2 | 02900063 | 350m West of Rail Crossing (Hinuera Rugby Club) | Both | Single Loop | 4544 | 4383 | 4581 | 4375 | 4636 | 14.1 | 16 |
| 3 | 29 | 61 | 8 | 02900069 | 200m Sth of Totman Rd | Both | Single Loop | 5783 | 5563 | 5864 | 5620 | 6249 | 11.1 | 14 |
| 3 | 30 | 30 | 4.77 | 03000035 | 918m past Manaiti St (Bennydale) | Both | Tube | 712 | 720 | 737 | 718 | 684 | 16.4 | 25 |
| 3 | 30 | 61 | 13.67 | 03000075 | 100m Nth of McLean Rd | Both | Tube | 945 | 909 | 941 | 960 | 884 | 22.9 | 24 |
| 3 | 30 | 76 | 7.5 | 03000084 | 90m before State Highway 32 (Whakamaru) | Both | Tube | 2088 | 2143 | 2093 | 2075 | 1978 | 13.5 | 25 |
| 3 | 30 | 84 | 1 | 03000085 | 235m past Pokuru Rd, Whakamaru | Both | Tube | 1909 | 1924 | 1913 | 1857 | 1856 | 18 | 26 |
| 3 | 30 | 86 | 8.88 | 03000095 | Outside Lake Whakamaru Christian Camp | Both | Tube | 483 | 498 | 475 | 492 | 498 | 15.9 | 28 |
| 3 | 30 | 110 | 0.13 | 03000110 | 133m past State Highway 1 | Both | Tube | 2012 | 1993 | 2041 | 1982 | 2051 | 16.7 | 18 |
| 3 | 31 | 0 | 13.49 | 03100013 | 130m before Symes Rd | Both | Tube | 2444 | 2499 | 2584 | 2803 | 2831 | 17 | 32 |
| 3 | 31 | 14 | 0.1 | 03100014 | 100m past Symes Rd | Both | Tube | 289 | 342 | 345 | 350 | 350 | 11.1 | 33 |
| 3 | 31 | 14 | 8.07 | 03100022 | 500m West of Ngutunui Rd | Both | Tube | 650 | 707 | 709 | 627 | 643 | 8.1 | 18 |
| 3 | 32 | 15 | 12.64 | 03200028 | 230m before Whakamaru Dam | Both | Tube | 1291 | 1299 | 1280 | 1316 | 1285 | 24.4 | 26 |
| 3 | 32 | 29 | 12.42 | 03200041 | 55m before Poihipi Rd | Both | Tube | 1312 | 1348 | 1464 | 1446 | 1621 | 18.7 | 34 |
| 3 | 32 | 69 | 4.7 | 03200074 | WEST OF TAUPO - Telemetry Site 43 | Both | Telemetry | 690 | 693 | 730 | 725 | 796 | 15.7 | 358 |

State Highway Traffic Data Booklet 2005 - 2009

Region 3 - Waikato

| Region | SH | RS | RP | Site Ref ID | Description | Direction | Equipment | AADT (2005) | AADT (2006) | AADT (2007) | AADT (2008) | AADT (2009) | % Heavy | Accepted Days |
|--------|----|-----|-------|-------------|--|-------------|------------------|--------------|--------------|--------------|--------------|--------------|------------|---------------|
| 3 | 37 | 0 | 0.12 | 03700000 | 115m past State Highway 3 (Waitomo) | Both | Tube | 1454 | 1483 | 1444 | 1499 | 1420 | 11.3 | 26 |
| 3 | 39 | 0 | 0.05 | 03900000 | Virtual - Sth of SH1 | Both | Virtual | 3041 | 3106 | 3403 | 3282 | 3355 | 15.6 | - |
| 3 | 39 | 0 | 0.6 | 03910001 | Virtual - Ngaruawahia Sth Bound Lane | Inc | Virtual | 1521 | 1553 | 1702 | 1641 | 1678 | 15.6 | - |
| 3 | 39 | 0 | 0.6 | 03920001 | Virtual - Ngaruawahia Nth Bound Lane | Dec | Virtual | 1521 | 1553 | 1702 | 1641 | 1678 | 15.6 | - |
| 3 | 39 | 0 | 3.46 | 03900003 | 100m past twin culvert bridge ERP 0/3.46 | Both | Tube | 3041 | 3106 | 3403 | 3282 | 3355 | 14.5 | 21 |
| 3 | 39 | 18 | 5.65 | 03900024 | 200m past Goile Rd Intersection (Nth) | Both | Tube | 2992 | 2940 | 3257 | 3139 | 3251 | 15.2 | 14 |
| 3 | 39 | 33 | 0.93 | 03900034 | 100m before Meadway Rd Intersection | Both | Dual Loop | 5317 | 5363 | 5587 | 5392 | 5480 | 12.4 | 30 |
| 3 | 39 | 43 | 9.26 | 03900052 | 400m past Mangati Rd Intersection | Both | Tube | 2865 | 2874 | 3107 | 3025 | 3160 | 16.1 | 25 |
| 3 | 39 | 43 | 15 | 03900058 | 200m before SH 31 Intersection | Both | Tube | 2306 | 2229 | 2421 | 2359 | 2549 | 18.1 | 25 |
| 3 | 41 | 23 | 6 | 04100029 | 50m East of Moerangi Rd | Both | Tube | 533 | 535 | 561 | 542 | 579 | 12.4 | 22 |
| 3 | 41 | 37 | 11.67 | 04100049 | 5m before 1st Abut Waihi Stream Bridge (Tokaanu) | Both | Tube | 1574 | 1481 | 1423 | 1448 | 1726 | 8.8 | 22 |
| 3 | 41 | 56 | 0.5 | 04100057 | 500m past SH47 Junction | Both | Tube | 2971 | 3062 | 2714 | 2796 | 3282 | 6.8 | 22 |
| 3 | 46 | 0 | 0.09 | 04600000 | 90m West of State Highway 1 (Rangipo) | Both | Tube | 429 | 411 | 383 | 382 | 377 | 11.9 | 14 |
| 3 | 47 | 9 | 17 | 04700025 | Virtual - East of Te Whaiu Stream Bridge | Both | Virtual | 2400 | 1255 | 1321 | 879 | 1512 | 17.7 | - |
| 3 | 47 | 26 | 0.2 | 04700026 | East of Otukou (SH46) Junction | Both | Single Loop | 1532 | 1071 | 1205 | 782 | 1279 | 13.1 | 28 |
| 3 | 47 | 29 | 16.82 | 04700046 | 242m before State Highway 41 | Both | Tube | 1305 | 1393 | 1254 | 1275 | 1020 | 11.5 | 15 |
| 3 | 1B | 0 | 1 | 01B00001 | Taupiri Town Edge (by RS 0/1.0 peg) | Both | Dual Loop | 5300 | 5481 | 6219 | 6116 | 6298 | 7.9 | 20 |
| 3 | 1B | 15 | 0.5 | 01B00015 | 500m past Gordonton Rd/Taylor Rd Intersection | Both | Tube | 2274 | 2292 | 2613 | 2750 | 2869 | 9.3 | 32 |
| 3 | 1B | 15 | 9.38 | 01B00024 | 100m past Holland Rd Intersection | Both | Tube | 2650 | 2573 | 3172 | 3247 | 3289 | 8.7 | 32 |
| 3 | 1B | 30 | 2.48 | 01B00032 | 200m before Tauwhare Intersection | Both | Tube | 2815 | 2668 | 3136 | 3423 | 3368 | 8.4 | 31 |
| 3 | 1B | 30 | 2.88 | 01B00033 | 200m after Tauwhare Intersection | Both | Tube | 3001 | 3055 | 3499 | 3610 | 3748 | 7.3 | 32 |
| 3 | 1B | 30 | 10 | 01B00040 | 200m past Fencourt Rd | Both | Tube | 4147 | 4247 | 4901 | 5043 | 4702 | 9 | 34 |
| 3 | 1B | 30 | 13 | 01B00043 | Outside Cemetery | Both | Dual Loop | 6110 | 6218 | 6859 | 6529 | 6834 | 8.4 | 34 |
| 3 | 1N | 477 | 5.28 | 01N10482 | 400m before Horace Russell Rd (Sth bound traffic) | Inc | Single Loop | 8949 | 7418 | 10075 | 9760 | 10283 | 11.8 | 21 |
| 3 | 1N | 477 | 5.28 | 01N20482 | 400m before Horace Russell Rd (Nth bound traffic) | Dec | Single Loop | 7729 | 9750 | 10053 | 9825 | 10488 | 12.8 | 14 |
| 3 | 1N | 486 | 2.47 | 01N00488 | Virtual - Next to bus bay LHS (outside Power Station) | Both | Virtual | 17549 | 19116 | 18485 | 18294 | 19212 | 11.5 | - |
| 3 | 1N | 486 | 2.47 | 01N10488 | Next to Bus Bay LHS (Outside Power Station)-Inc | Inc | Single Loop | - | 9116 | 9263 | 9240 | 9755 | 11.9 | 21 |
| 3 | 1N | 486 | 2.47 | 01N20488 | Next to Bus Bay LHS (Outside Power Station)-Dec | Dec | Single Loop | - | 10000 | 9222 | 9054 | 9457 | 13.3 | 14 |
| 3 | 1N | 502 | 7 | 01N00509 | 685m Sth of Tahuna Overbridge, Rangiriri | Both | Single Loop | 17175 | 16922 | 17884 | 17282 | 18766 | 14.2 | 23 |
| 3 | 1N | 502 | 7 | 01N10509 | 685m Sth of Tahuna Overbridge, Raniriri, Inc | Inc | Single Loop | 8594 | 8445 | 9333 | 8646 | 10182 | 14.2 | - |
| 3 | 1N | 502 | 7 | 01N20509 | 685m Sth of Tahuna Overbridge, Raniriri, Dec | Dec | Single Loop | 8580 | 8476 | 9268 | 8635 | 9478 | 14.2 | - |
| 3 | 1N | 502 | 15.32 | 01N00517 | Nth of Bell Crossing St. opposite house #222 | Both | Single Loop | 17380 | 17282 | 18030 | 17545 | 17918 | 13.4 | 21 |
| 3 | 1N | 502 | 15.67 | 01N00518 | 120m past Bells Crossing St (Huntly) | Both | Single Loop | 20942 | 21159 | 21695 | 21775 | 22318 | 11.7 | 14 |
| 3 | 1N | 519 | 0.42 | 01N00519 | 400m Nth of Tainui Bridge Rd | Both | Dual Loop | 17961 | 17748 | 19157 | 18859 | 19603 | 10.3 | 29 |
| 3 | 1N | 519 | 7.03 | 01N00526 | TAUPIRI - Telemetry Site 19 - Nth of Gordonton Rd | Both | Telemetry | 19600 | 20260 | 20757 | 20354 | 20817 | 9.8 | 330 |
| 3 | 1N | 519 | 9.56 | 01N00529 | 100m Sth of Hopu Hopu Rail Bridge | Both | Single Loop | 14878 | 15209 | 15512 | 14833 | 15048 | 15 | 7 |
| 3 | 1N | 519 | 13.83 | 01N00533 | 70m Sth of River Rd | Both | Single Loop | 16569 | 17085 | 17205 | 17392 | 16853 | 12 | 34 |
| 3 | 1N | 533 | 4.33 | 01N00537 | Opposite Ngaruawahia Golf Club sign | Both | Single Loop | 17090 | 18236 | 17946 | 16724 | 17200 | 13 | - |
| 3 | 1N | 533 | 6.84 | 01N00540 | 100m Sth of Horotiu Bridge Rd | Both | Single Loop | 18933 | 19634 | 19708 | 18819 | 18960 | 12 | 21 |
| 3 | 1N | 543 | 2.66 | 01N00546 | 400m Nth of Avalon/Te Rapa RAB | Both | Single Loop | 26371 | 35155 | 31172 | 31709 | 34479 | 6.8 | 28 |
| 3 | 1N | 543 | 5.44 | 01N00548 | 50m Sth of Crawford St | Both | Single Loop | 25324 | 26730 | 26244 | 15180 | 15339 | 4.1 | 7 |
| 3 | 1N | 543 | 7.38 | 01N00549 | 200m Nth of Rifle Range Rd | Both | Single Loop | 28860 | 29904 | 28484 | 28998 | 20465 | 11.5 | 14 |
| 3 | 1N | 543 | 8.16 | 01N10550 | 55m Sth of Edgar St - Inc | Inc | Single Loop | 9488 | 10088 | 9760 | 13913 | 13331 | 18.6 | 20 |
| 3 | 1N | 543 | 8.21 | 01N00550 | Sth of Edgar St - Virtual | Both | Virtual | 19313 | 20171 | 19831 | 24749 | 23131 | 11.8 | - |
| 3 | 1N | 543 | 8.21 | 01N20550 | 20m Sth of Edgar St - Dec | Dec | Single Loop | 9825 | 10083 | 10071 | 10836 | 9800 | 10.5 | 20 |
| 3 | 1N | 552 | 0.25 | 01N00551 | Sth of Massey St | Both | Single Loop | 24811 | 25301 | 24785 | 24958 | 23498 | 12.7 | 21 |
| 3 | 1N | 552 | 1.4 | 01N90552 | GREENWOOD - Telemetry Site 97 (New Oct 09) | Both | Telemetry | - | - | - | - | 20099 | 7.7 | 51 |
| 3 | 1N | 552 | 2.2 | 01N00552 | 120m East of railway crossing | Both | Single Loop | 22601 | 22827 | 22651 | 22984 | 22727 | 9.2 | 31 |
| 3 | 1N | 553 | 0.3 | 01N00553 | 20m West of Dowding St - Hamilton | Both | Single Loop | 13338 | 13395 | 13539 | 13189 | 13059 | 8.4 | 28 |
| 3 | 1N | 553 | 0.74 | 01N20554 | 200m West of Cobham Drive intersection | Dec | Single Loop | 13816 | 13817 | 14029 | 14439 | 13849 | 5.6 | 28 |
| 3 | 1N | 553 | 0.79 | 01N10554 | 150m West of Cobham Drive intersection | Inc | Single Loop | 13925 | 13956 | 14160 | 14182 | 13837 | 5.4 | 14 |
| 3 | 1N | 554 | 0.64 | 01N00555 | 50m East of Cobham Dr Bridge | Both | Single Loop | 26802 | 26718 | 26725 | 26922 | 26380 | 5.4 | 28 |
| 3 | 1N | 554 | 2.76 | 01N10556 | 150m West of Johnsvlew Tce | Inc | Single Loop | 14122 | 14064 | 14233 | 13875 | 13770 | 5.6 | 21 |
| 3 | 1N | 554 | 2.81 | 01N20556 | 100m West of Johnsvlew Tce | Dec | Single Loop | 14382 | 14351 | 14854 | 14391 | 14613 | 6.7 | 22 |
| 3 | 1N | 554 | 3.12 | 01N20557 | 70m East of Cambridge Rd RAB | Dec | Single Loop | 18643 | 18469 | 18900 | 19060 | 18637 | 5.8 | 29 |
| 3 | 1N | 554 | 3.13 | 01N10557 | 75m East of Cambridge Rd RAB | Inc | Single Loop | 18611 | 18670 | 18795 | 18682 | 18220 | 5.1 | 31 |
| 3 | 1N | 556 | 0.5 | 01N10558 | 135m Nth of Riverlea Rd | Inc | Single Loop | 13840 | 14109 | 14197 | 15444 | 14328 | 6 | 28 |

State Highway Traffic Data Booklet 2005 - 2009

Region 3 - Waikato

| Region | SH | RS | RP | Site Ref ID | Description | Direction | Equipment | AADT (2005) | AADT (2006) | AADT (2007) | AADT (2008) | AADT (2009) | % Heavy | Accepted Days |
|--------|-----|-----|-------|-------------|--|-----------|-------------|--------------|--------------|--------------|--------------|--------------|-------------|---------------|
| 3 | 1N | 556 | 0.5 | 01N20558 | 105m Nth of Riverlea Rd | Dec | Single Loop | 14199 | 14583 | 14359 | 14684 | 15443 | 8.2 | 28 |
| 3 | 1N | 557 | 2.03 | 01N00559 | 355m past Cherry Lane (Tamahere Motels) | Both | Single Loop | 23502 | 23923 | 23376 | 23383 | 21385 | 6.7 | 21 |
| 3 | 1N | 557 | 3 | 01N10560 | Tamahere Deviation (Inc) - Virtual | Inc | Virtual | 9036 | 9069 | 9097 | 8764 | 8689 | 7.3 | - |
| 3 | 1N | 557 | 3 | 01N20560 | Tamahere Deviation (Dec) - Virtual | Dec | Virtual | 9036 | 9069 | 9097 | 8764 | 8689 | 7.3 | - |
| 3 | 1N | 557 | 6.24 | 01N00563 | 120m Sth of Pickering Rd (Nth bound) | Both | Single Loop | 18072 | 18137 | 18194 | 17527 | 17378 | 7.3 | 14 |
| 3 | 1N | 568 | 7.03 | 01N00575 | 50m Nth of Karapiro Stream Bridge | Both | Single Loop | 20353 | 20562 | 20976 | 19875 | 19612 | 9.6 | 35 |
| 3 | 1N | 574 | 5.71 | 01N00580 | KARAPIRO - Telemetry Site 20 | Both | Telemetry | 14368 | 14462 | 14928 | 14575 | 14613 | 10.6 | 342 |
| 3 | 1N | 594 | 0.4 | 01N00594 | 400m Sth of State Highway 29 | Both | Single Loop | 8005 | 8014 | 8197 | 7964 | 8143 | 11.6 | 22 |
| 3 | 1N | 605 | 1.21 | 01N00606 | 50m Nth of Oraka Stream Bridge | Both | Single Loop | 11492 | 11461 | 11554 | 11056 | 11577 | 11.7 | 15 |
| 3 | 1N | 607 | 0.2 | 01N00607 | 200m Sth State Highway 5 | Both | Single Loop | 8049 | 7895 | 8136 | 8017 | 8325 | 15.1 | 7 |
| 3 | 1N | 613 | 0.23 | 01N00613 | 20m Nth of Oraka Stream Bridge | Both | Single Loop | 10362 | 10467 | 10672 | 10335 | 10732 | 12.8 | 29 |
| 3 | 1N | 613 | 7.18 | 01N00620 | LICHFIELD - Telemetry Site 21 - Sth of Baldwin Rd | Both | Telemetry | 9206 | 9230 | 9499 | 8882 | 8921 | 15.1 | 325 |
| 3 | 1N | 625 | 3.5 | 01N00628 | TOKOROA - Telemetry Site 51 - (WIM Site) | Both | WIM | 8614 | 8400 | 8643 | 8798 | 8504 | 15.5 | 363 |
| 3 | 1N | 625 | 11.5 | 01N10636 | Tokoroa CBD (Inc) - Virtual | Inc | Virtual | 5344 | 5063 | 5224 | 5339 | 4842 | 15.5 | - |
| 3 | 1N | 625 | 11.5 | 01N20636 | Tokoroa CBD (Dec) - Virtual | Dec | Virtual | 5344 | 5063 | 5224 | 5339 | 4842 | 15.5 | - |
| 3 | 1N | 638 | 0.93 | 01N00639 | 150m Sth Balmoral Drv (Tokoroa) | Both | Single Loop | 8907 | 8439 | 8706 | 8898 | 8070 | 16.4 | 21 |
| 3 | 1N | 638 | 7.09 | 01N00645 | Sth of Kinleith Rd by RS peg 550/7.09 | Both | Single Loop | 6511 | 6335 | 6528 | 6543 | 6518 | 20.4 | 25 |
| 3 | 1N | 680 | 8.73 | 01N00689 | 100m past Palmer Mill Rd | Both | Single Loop | 5136 | 5331 | 5688 | 5395 | 5069 | 17.1 | 21 |
| 3 | 1N | 695 | 5.07 | 01N00700 | At RS peg 606/5.07 (past Huka Loop Rd) | Both | Single Loop | 10619 | 10848 | 10171 | 10361 | 10430 | 11.6 | 21 |
| 3 | 1N | 695 | 7.56 | 01N00702 | 20m Nth of Control Gate Bridge | Both | Single Loop | 28195 | 28879 | 29255 | 27829 | 28465 | 6.6 | 21 |
| 3 | 1N | 695 | 8 | 01N10703 | Taupo CBD - Sth of Spa Rd (Inc) - Virtual | Inc | Virtual | 12792 | 14440 | 14628 | 13915 | 14233 | 6.5 | - |
| 3 | 1N | 695 | 8 | 01N20703 | Taupo CBD - Sth of Spa Rd (Dec) - Virtual | Dec | Virtual | 6378 | 14440 | 14628 | 13915 | 14233 | 6.5 | - |
| 3 | 1N | 695 | 10.92 | 01N00705 | 100m Nth of SH5 (East to Napier) | Both | Single Loop | 17143 | 17132 | 14630 | 14028 | 15056 | 9.4 | 21 |
| 3 | 1N | 706 | 0.3 | 01N00706 | 300m Sth of State Highway 5 (Napier) | Both | Single Loop | 15427 | 14475 | 14587 | 14362 | 12418 | 7.2 | 7 |
| 3 | 1N | 726 | 2.5 | 01N00729 | HALLETTS BAY - Telemetry Site 42 | Both | Telemetry | 5781 | 5662 | 5651 | 5373 | 5507 | 14.1 | 362 |
| 3 | 1N | 753 | 4.9 | 01N00758 | 588m Sth of ERP 753/04.51 | Both | Single Loop | 3947 | 4301 | 4155 | 3651 | 3685 | 14.7 | 21 |
| 3 | 1N | 763 | 0.5 | 01N00763 | 500m past State Highway 46 (National Park Rd) Rangipo | Both | Dual Loop | 3577 | 3843 | 3656 | 3489 | 3242 | 25.6 | 21 |
| 3 | 25A | 8 | 3.3 | 25A00011 | NEEVESVILLE - Telemetry Site 76 - 1.3km after Kitahi Rd | Both | Telemetry | 3408 | 3329 | 3409 | 3317 | 3342 | 8.6 | 363 |

State Highway Traffic Data Booklet 2005 - 2009

Region 4 - Bay of Plenty

| Region | SH | RS | RP | Site Ref ID | Description | Direction | Equipment | AADT (2005) | AADT (2006) | AADT (2007) | AADT (2008) | AADT (2009) | % Heavy | Accepted Days |
|--------|-----|----|------|-------------|--|-----------|-------------|-------------|-------------|-------------|-------------|-------------|---------|---------------|
| 4 | 30A | 0 | 0.3 | 30A00000 | 235m West of Randolf St, Rotorua (209m Nth of Pukuatua St) | Both | Single Loop | 13865 | 13879 | 14508 | 15901 | 14729 | 12 | 28 |
| 4 | 30A | 0 | 2.23 | 30A20002 | 420m North of Fenton St | Dec | Single Loop | 11577 | 11485 | 11558 | 10672 | 10930 | 5 | 28 |
| 4 | 30A | 0 | 2.25 | 30A10002 | 420m North of Fenton St | Inc | Single Loop | 11221 | 11103 | 11199 | 10674 | 10524 | 5.8 | 28 |

State Highway Traffic Data Booklet 2005 - 2009

Region 5 - Gisborne

| Region | SH | RS | RP | Site Ref ID | Description | Direction | Equipment | AADT (2005) | AADT (2006) | AADT (2007) | AADT (2008) | AADT (2009) | % Heavy | Accepted Days |
|----------|-----------|------------|--------------|-----------------|--|-------------|------------------|-------------|-------------|-------------|-------------|-------------|------------|---------------|
| 5 | 2 | 375 | 14.5 | 00200390 | 700 m Sth of Parihohonu Bridge | Both | Single Loop | 975 | 964 | 1029 | 1065 | 1004 | 15.3 | 34 |
| 5 | 2 | 406 | 6 | 00200412 | 140 m Nth of Graham Rd | Both | Tube | 1139 | 1183 | 1168 | 1186 | 1215 | 15.4 | 35 |
| 5 | 2 | 416 | 11.7 | 00200428 | ORMOND : Telemetry Site 26 | Both | Telemetry | 2486 | 2443 | 2512 | 2381 | 2392 | 9.7 | 365 |
| 5 | 2 | 429 | 11.5 | 00200441 | Carringtons Culvert | Both | Tube | 2416 | 2549 | 2692 | 2468 | 2403 | 10.4 | 35 |
| 5 | 2 | 443 | 1 | 00200444 | 200 m Nth of Bell Rd | Both | Tube | 5349 | 5471 | 5614 | 5414 | 5492 | 7.8 | 39 |
| 5 | 2 | 443 | 4.5 | 00200448 | 50 m Nth of Whatatuna Bridge | Both | Tube | 3353 | 3434 | 3368 | 3306 | 3430 | 10.6 | 41 |
| 5 | 2 | 443 | 9.4 | 00200452 | Traffic Count Station 15 | Both | Single Loop | 1800 | 1746 | 1889 | 1791 | 1824 | 14.5 | 33 |
| 5 | 35 | 180 | 0.5 | 03500181 | 450 m Sth of Poroporo Bridge | Both | Tube | 416 | 388 | 428 | 410 | 426 | 16 | 32 |
| 5 | 35 | 225 | 11.5 | 03500237 | 100 m Sth of Marotiri Culvert | Both | Tube | 889 | 830 | 848 | 928 | 1038 | 14.5 | 30 |
| 5 | 35 | 263 | 9 | 03500272 | 60 m Sth of Dosli BM GF 82 | Both | Tube | 1070 | 1019 | 1267 | 1158 | 1172 | 13.9 | 31 |
| 5 | 35 | 274 | 0 | 03500274 | Uawa River Bridge | Both | Tube | 2099 | 2065 | 2525 | 2192 | 2260 | 11.9 | 28 |
| 5 | 35 | 289 | 4.3 | 03500293 | Mangakuri Bridge | Both | Single Loop | 1264 | 1212 | 1395 | 1376 | 1455 | 15.5 | 31 |
| 5 | 35 | 308 | 5.75 | 03500314 | 200 m Nth of Motel | Both | Tube | 1694 | 1548 | 1865 | 1882 | 1799 | 14.2 | 28 |
| 5 | 35 | 308 | 10.5 | 03500319 | 200 m Sth of Top of Makorori Hill | Both | Tube | 2492 | 2346 | 2611 | 2279 | 2668 | 14.8 | 28 |
| 5 | 35 | 308 | 12.49 | 03500320 | OKITU - Telemetry Site 100 (New Nov 09) | Both | Telemetry | - | - | - | - | 4219 | 7.5 | 62 |
| 5 | 35 | 321 | 0 | 03500321 | Hamanatua Bridge | Both | Tube | 4501 | 4421 | 4358 | 4093 | 4491 | 7.7 | 30 |
| 5 | 35 | 321 | 2.7 | 03500324 | Gisborne City Boundary | Both | Tube | 6379 | 6320 | 6517 | 6035 | 6575 | 5.5 | 41 |
| 5 | 35 | 321 | 5.9 | 03500327 | Sth of Harris St | Both | Tube | 16979 | 17150 | 17813 | 17138 | 17181 | 3 | 33 |
| 5 | 35 | 327 | 0.7 | 03500328 | 60 m Sth of Watties Overhead Bridge | Both | Tube | 3889 | 3982 | 3841 | 3927 | 3913 | 9.5 | 36 |
| 5 | 35 | 327 | 4.6 | 03500332 | 170 m Nth of Runway Lighting Towers -LHS | Both | Single Loop | 3542 | 3510 | 3434 | 3489 | 3490 | 13.5 | 33 |

State Highway Traffic Data Booklet 2005 - 2009

Region 6 - Hawkes Bay

| Region | SH | RS | RP | Site Ref ID | Description | Direction | Equipment | AADT (2005) | AADT (2006) | AADT (2007) | AADT (2008) | AADT (2009) | % Heavy | Accepted Days |
|--------|-----|----|-------|-------------|------------------------------------|-----------|-------------|-------------|-------------|-------------|-------------|-------------|---------|---------------|
| 6 | 50A | 0 | 7.5 | 50A10008 | Virtual - Omahu Rd RAB (Inc) | Inc | Virtual | 5411 | 5478 | 5552 | 5193 | 5440 | 6.3 | - |
| 6 | 50A | 0 | 7.5 | 50A20008 | Virtual - Omahu Rd RAB (Dec) | Dec | Virtual | 5411 | 5478 | 5552 | 5193 | 5440 | 6.3 | - |
| 6 | 50A | 0 | 13.54 | 50A00014 | Maraekakako Rd Sth of Longlands Rd | Both | Single Loop | 4860 | 4743 | 4830 | 4704 | 4708 | 11.5 | 33 |

State Highway Traffic Data Booklet 2005 - 2009

Region 8 - Manawatu-Wanganui

| Region | SH | RS | RP | Site Ref ID | Description | Direction | Equipment | AADT (2005) | AADT (2006) | AADT (2007) | AADT (2008) | AADT (2009) | % Heavy | Accepted Days |
|--------|----|------------|--------------|-----------------|-------------------------------------|-----------|------------------|--------------|--------------|--------------|--------------|--------------|-------------|---------------|
| 8 | 43 | 97 | 14 | 04300111 | Sth of River Rd | Both | Single Loop | 129 | 110 | 118 | 117 | 124 | 11.3 | 13 |
| 8 | 43 | 111 | 6.5 | 04300117 | Tokorima | Both | Single Loop | 220 | 145 | 169 | 157 | 171 | 8.8 | 13 |
| 8 | 43 | 130 | 5.7 | 04300136 | TeMaire | Both | Single Loop | 356 | 219 | 305 | 255 | 244 | 11.1 | 14 |
| 8 | 43 | 130 | 17.5 | 04300148 | Mania Rd | Both | Single Loop | 499 | 363 | 380 | 387 | 554 | 15.5 | 14 |
| 8 | 47 | 0 | 0.2 | 04700000 | National Park | Both | Single Loop | 2200 | 1672 | 1637 | 1027 | 1664 | 10 | 28 |
| 8 | 47 | 9 | 0.2 | 04700009 | Nth of SH48 | Both | Single Loop | 2400 | 1255 | 1321 | 879 | 1512 | 5.6 | 28 |
| 8 | 48 | 0 | 4 | 04800004 | Whakapapa-Nui Stream | Both | Single Loop | 2150 | 1512 | 1583 | 693 | 1603 | 6.7 | 35 |
| 8 | 49 | 0 | 8 | 04900008 | West of Ohakune | Both | Single Loop | 1449 | 1244 | 1457 | 1308 | 1517 | 19.6 | 28 |
| 8 | 49 | 11 | 0.32 | 04900011 | Ohakune East | Both | Single Loop | 2261 | 2334 | 2261 | 2048 | 2104 | 14.8 | 28 |
| 8 | 49 | 29 | 8.9 | 04900038 | Waourou | Both | Single Loop | 1772 | 1775 | 1671 | 1537 | 1791 | 14.2 | 28 |
| 8 | 54 | 1 | 1.6 | 05400003 | Sandon Block | Both | Single Loop | 892 | 809 | 875 | 1072 | 895 | 6.8 | 35 |
| 8 | 54 | 1 | 14 | 05400015 | Waituna West | Both | Single Loop | 878 | 823 | 953 | 859 | 932 | 7.7 | 28 |
| 8 | 54 | 17 | 11.1 | 05400028 | Cheltenham | Both | Single Loop | 1081 | 1051 | 1102 | 1074 | 1068 | 6.8 | 28 |
| 8 | 54 | 17 | 14 | 05400031 | Almadale Rd | Both | Single Loop | 2336 | 2198 | 2350 | 2384 | 2315 | 6.1 | 28 |
| 8 | 54 | 38 | 2.6 | 05400039 | Kiwitea Stream Nth of Nth St | Both | Dual Loop | 5513 | 4890 | 4949 | 4842 | 4878 | 2.7 | 21 |
| 8 | 54 | 38 | 3 | 05400041 | Kimbolton Rd | Both | Single Loop | 7905 | 7636 | 7712 | 6511 | 7107 | 3.6 | 28 |
| 8 | 54 | 38 | 3 | 05410041 | Kimbolton Rd - Inc | Inc | Single Loop | 3876 | 3871 | 3922 | 3256 | 3428 | 3.6 | - |
| 8 | 54 | 38 | 3 | 05420041 | Kimbolton Rd - Dec | Dec | Single Loop | 4028 | 3765 | 3789 | 3255 | 3682 | 3.6 | - |
| 8 | 54 | 38 | 6.19 | 05400044 | Aorangi Bridge | Both | Single Loop | 13763 | 13524 | 14316 | 13787 | 13725 | 5.6 | 28 |
| 8 | 54 | 38 | 12 | 05400050 | Te Arakura | Both | Single Loop | 7248 | 7249 | 6950 | 6575 | 6834 | 4.4 | 28 |
| 8 | 54 | 38 | 17 | 05400055 | Kairanga-Bunnythorpe Rd | Both | Single Loop | 3585 | 3616 | 3709 | 3850 | 3649 | 4.4 | 28 |
| 8 | 56 | 0 | 0.48 | 05600001 | Ngui Rd | Both | Single Loop | 4010 | 4067 | 4046 | 4092 | 4147 | 10.5 | 28 |
| 8 | 56 | 11 | 7.72 | 05600019 | Longburn | Both | Single Loop | 6333 | 6308 | 6043 | 5831 | 5846 | 8.1 | 28 |
| 8 | 56 | 22 | 1.27 | 05600023 | Mangaone Bridge | Both | Single Loop | 9354 | 9484 | 8970 | 8742 | 8697 | 4.2 | 28 |
| 8 | 57 | 0 | 1.8 | 05700002 | Kimberley Rd | Both | Single Loop | 4512 | 4414 | 4443 | 4445 | 4304 | 8.6 | 28 |
| 8 | 57 | 0 | 9.6 | 05700010 | Tavistock Rd | Both | Single Loop | 8127 | 7918 | 8311 | 8410 | 8318 | 8.2 | 28 |
| 8 | 57 | 21 | 2.6 | 05700024 | Nth of Shannon | Both | Single Loop | 7334 | 7087 | 7380 | 7626 | 7364 | 9 | 28 |
| 8 | 57 | 26 | 7 | 05700033 | Tokomaru | Both | Single Loop | 3219 | 3328 | 3297 | 3078 | 3068 | 7.8 | 28 |
| 8 | 57 | 36 | 5.8 | 05700042 | Tane Rd | Both | Single Loop | 4445 | 4569 | 4640 | 4447 | 4043 | 5.8 | 28 |
| 8 | 57 | 36 | 9.5 | 05700046 | Nth of Linton | Both | Single Loop | 8056 | 8447 | 8221 | 7759 | 7645 | 4.9 | 28 |
| 8 | 57 | 36 | 12 | 05700048 | Tiritea | Both | Single Loop | 2024 | 2013 | 2347 | 2278 | 2239 | 6.6 | 35 |
| 8 | 57 | 50 | 0.48 | 05700050 | Aokautere Drive | Both | Dual Loop | 8109 | 6896 | 7924 | 5301 | 7223 | 4.6 | 28 |
| 8 | 57 | 50 | 9.4 | 05700059 | Orrs Rd | Both | Single Loop | 2007 | 1974 | 2023 | 2073 | 2052 | 9.6 | 28 |
| 8 | 1N | 794 | 1 | 01N00795 | Desert Rd Sth of Regional Boundary | Both | Single Loop | 3485 | 3523 | 3584 | 3249 | 3369 | 21.6 | 20 |
| 8 | 1N | 815 | 11.64 | 01N00827 | HIHITAHU - Telemetry Site 29 | Both | Telemetry | 4797 | 4755 | 5015 | 4592 | 4728 | 18.1 | 309 |
| 8 | 1N | 828 | 10.64 | 01N00839 | Hautapu (Taihape Deviation) | Both | Single Loop | 4758 | 5159 | 5105 | 4529 | 5052 | 17.8 | 28 |
| 8 | 1N | 842 | 1 | 01N00843 | Mataroa Rd (Taihape) | Both | Single Loop | 6569 | 7108 | 6802 | 6163 | 6670 | 15.2 | 28 |
| 8 | 1N | 842 | 5.2 | 01N00847 | Utiku Straights | Both | Single Loop | 5418 | 5936 | 5817 | 5338 | 5798 | 17.8 | 27 |
| 8 | 1N | 865 | 0 | 01N00865 | Mangaweka | Both | Single Loop | 4876 | 5546 | 5215 | 4793 | 5114 | 18.9 | 27 |
| 8 | 1N | 865 | 16 | 01N00881 | Vinegar Hill | Both | Single Loop | 4739 | 4631 | 4857 | 4695 | 4831 | 20.4 | 28 |
| 8 | 1N | 901 | 3 | 01N00904 | Mangaraupi | Both | Single Loop | 4731 | 4619 | 4664 | 4762 | 4639 | 21.2 | 28 |
| 8 | 1N | 914 | 2 | 01N00916 | Greatford | Both | Single Loop | 5991 | 5972 | 6249 | 5836 | 5774 | 17.5 | 28 |
| 8 | 1N | 914 | 9 | 01N00923 | Nth of Bulls | Both | Single Loop | 5521 | 5373 | 5459 | 5125 | 5131 | 14.4 | 28 |
| 8 | 1N | 925 | 1.27 | 01N00926 | Bulls Bridge | Both | Single Loop | 12965 | 13193 | 13173 | 12590 | 12619 | 11.4 | 28 |
| 8 | 1N | 927 | 2 | 01N00930 | SANSON - Telemetry Site 38 | Both | Telemetry | 12300 | 12290 | 12528 | 11820 | 12211 | 11.6 | 333 |
| 8 | 1N | 939 | 1 | 01N00940 | Campion Rd | Both | Single Loop | 5290 | 5052 | 5234 | 4806 | 5707 | 7.9 | 28 |
| 8 | 1N | 939 | 14.72 | 01N00954 | Himatangi | Both | Single Loop | 6922 | 7115 | 7416 | 6544 | 6313 | 13.5 | 28 |
| 8 | 1N | 954 | 8 | 01N00962 | Foxton | Both | Dual Loop | 9338 | 8958 | 9218 | 8407 | 8038 | 10.5 | 35 |
| 8 | 1N | 954 | 11.12 | 01N00965 | Whirokino | Both | Dual Loop | 8514 | 8072 | 8262 | 7872 | 7299 | 11.1 | 28 |
| 8 | 1N | 967 | 11.66 | 01N00979 | Nth of Levin | Both | Single Loop | 10401 | 10079 | 10323 | 9871 | 9486 | 9.4 | 28 |
| 8 | 1N | 967 | 13.58 | 01N00981 | Oxford St Levin | Both | Dual Loop | 14931 | 14648 | 15428 | 14889 | 13984 | 6.9 | 28 |
| 8 | 1N | 967 | 17.27 | 01N00984 | Sth of Levin | Both | Single Loop | 12343 | 12085 | 12341 | 12098 | 11737 | 8.9 | 28 |
| 8 | 1N | 985 | 3.48 | 01N00988 | OHAU - Telemetry Site 56 | Both | Telemetry | 15145 | 14860 | 15347 | 14872 | 15080 | 9.6 | 365 |

State Highway Traffic Data Booklet 2005 - 2009

Region 9 - Wellington

| Region | SH | RS | RP | Site Ref ID | Description | Direction | Equipment | AADT (2005) | AADT (2006) | AADT (2007) | AADT (2008) | AADT (2009) | % Heavy | Accepted Days |
|--------|----|------|------|-------------|--|-----------|-------------|-------------|-------------|-------------|-------------|-------------|---------|---------------|
| 9 | 1N | 1068 | 4.07 | 01N61072 | Hawkestone Off Ramp SBD | Ramp | Single Loop | 3800 | 3730 | 3945 | 3890 | 4002 | 3.4 | 51 |
| 9 | 1N | 1068 | 4.39 | 01N11072 | Hawkestone Mid-Diamond SBD | Inc | Single Loop | 22891 | 22290 | 23348 | 23910 | 24353 | 5 | 39 |
| 9 | 1N | 1068 | 4.39 | 01N31072 | Hawkestone On Ramp SBD | Ramp | Single Loop | 4168 | 3967 | 4327 | 4552 | 4701 | 3.5 | 39 |
| 9 | 1N | 1068 | 4.41 | 01N21072 | Hawkestone Mid-Diamond NBD | Dec | Single Loop | 24544 | 23772 | 25003 | 24748 | 23791 | 5 | 46 |
| 9 | 1N | 1068 | 4.41 | 01N51072 | Tinakori On Ramp NBD | Ramp | Single Loop | 3498 | 3467 | 3548 | 3621 | 3591 | 3.2 | 46 |
| 9 | 1N | 1068 | 4.52 | 01N41073 | Tinakori Off Ramp NBD | Ramp | Single Loop | 6657 | 6445 | 7685 | 7515 | 7264 | 3.2 | 38 |
| 9 | 1N | 1068 | 5.52 | 01N11074 | Terrace Tunnel SB Lane | Inc | Single Loop | 17438 | 17762 | 19364 | 20890 | 21142 | 5 | 36 |
| 9 | 1N | 1068 | 5.52 | 01N21074 | Terrace Tunnel NB Lanes | Dec | Single Loop | 23657 | 23269 | 24324 | 24504 | 24723 | 5 | 36 |
| 9 | 1N | 1068 | 6 | 01N01074 | Virtual in Terrace Tunnel | Both | Virtual | 41095 | 41031 | 43688 | 45394 | 45865 | 5 | - |
| 9 | 1N | 1075 | 0.45 | 01N11075 | Vivian St (Inc) | Inc | Single Loop | 17438 | 17762 | 19364 | 20890 | 21383 | 5 | 51 |
| 9 | 1N | 1075 | 0.45 | 01N21075 | Arthur St (Dec) | Dec | Single Loop | 23657 | 23269 | 24324 | 24504 | 24757 | 5 | 44 |
| 9 | 1N | 1075 | 1.5 | 01N11076 | Virtual - Kent Terrace (Inc) | Inc | Virtual | 18851 | 19039 | 19332 | 19376 | 19480 | 5 | - |
| 9 | 1N | 1075 | 1.5 | 01N21076 | Virtual - Buckle St (Dec) | Dec | Virtual | 18851 | 19039 | 19332 | 19376 | 19480 | 5 | - |
| 9 | 1N | 1076 | 0.25 | 01N01076 | Patterson St (Sth of Basin Reserve) | Both | Single Loop | 37702 | 38077 | 38663 | 38751 | 38960 | 5 | 320 |
| 9 | 1N | 1076 | 1.48 | 01N01077 | Ruahine St (Sth of Goa St) | Both | Single Loop | 32302 | 32807 | 34100 | 34342 | 34369 | 5 | 37 |
| 9 | 1N | 1076 | 2.45 | 01N01078 | Cobham Drive (Sth of Evans Bay Parade) | Both | Dual Loop | 34259 | 34076 | 33970 | 35012 | 34516 | 5 | 32 |
| 9 | 1N | 1076 | 2.45 | 01N11078 | Cobham Drive (Sth Bound) Sth of Evans Bay Parade | Inc | Dual Loop | 17460 | 17149 | 17298 | 17829 | 17551 | 5 | - |
| 9 | 1N | 1076 | 2.45 | 01N21078 | Cobham Drive (Nth Bound) Sth of Evans Bay Parade | Dec | Dual Loop | 16799 | 16927 | 16672 | 17183 | 16965 | 5 | - |
| 9 | 1N | 1076 | 4.14 | 01N01080 | Calabar Rd (Sth of Caledonia St) | Both | Single Loop | 22195 | 22090 | 22751 | 23962 | 22906 | 5 | 44 |

State Highway Traffic Data Booklet 2005 - 2009

Region 10 - Nelson_Marlborough

| Region | SH | RS | RP | Site Ref ID | Description | Direction | Equipment | AADT (2005) | AADT (2006) | AADT (2007) | AADT (2008) | AADT (2009) | % Heavy | Accepted Days |
|--------|----|-----|--------|-------------|---|-----------|-------------|--------------|--------------|--------------|--------------|--------------|-------------|---------------|
| 10 | 6 | 0 | 2.048 | 00600002 | Colman Rd (Blenheim West) | Both | Single Loop | 11440 | 11581 | 12326 | 11083 | 11556 | 4.4 | 32 |
| 10 | 6 | 0 | 9.227 | 00600009 | Godfrey Rd (Woodbourne) | Both | Single Loop | 6631 | 6728 | 6915 | 7015 | 7037 | 6.7 | 28 |
| 10 | 6 | 10 | 2.593 | 00600013 | Gibson Creek | Both | Tube | 3829 | 4123 | 4352 | 4170 | 4294 | 12.4 | 32 |
| 10 | 6 | 16 | 2.377 | 00600018 | Kaituna - Rock Falls sign | Both | Tube | 3345 | 3558 | 3770 | 3633 | 3686 | 14.1 | 31 |
| 10 | 6 | 34 | 6.043 | 00600040 | Havelock School - speed sign | Both | Single Loop | 3822 | 3999 | 4262 | 4015 | 4089 | 13.3 | 30 |
| 10 | 6 | 50 | 13.05 | 00600063 | Bulford at Twidle Culvert | Both | Tube | 2512 | 2617 | 2791 | 2556 | 2485 | 19.6 | 30 |
| 10 | 6 | 99 | 1.25 | 00600100 | HIRA - Telemetry Site 36 | Both | Telemetry | 3235 | 3348 | 3441 | 3252 | 3274 | 14.1 | 353 |
| 10 | 6 | 99 | 13.095 | 00600114 | Nelson Nth - Atawhai Cemetry | Both | Single Loop | 10382 | 10425 | 11053 | 10565 | 10930 | 6.1 | 33 |
| 10 | 6 | 116 | 0.5 | 00610118 | Virtual - Sth of Haven Rd RAB (Inc) | Inc | Virtual | 10040 | 10524 | 10478 | 10353 | 10825 | 5.9 | - |
| 10 | 6 | 116 | 0.5 | 00620118 | Virtual - Sth of Haven Rd RAB (Dec) | Dec | Virtual | 10040 | 10524 | 10478 | 10353 | 10825 | 5.9 | - |
| 10 | 6 | 116 | 2.235 | 00600118 | Basin Reserve (Rocks Rd) | Both | Single Loop | 20080 | 21047 | 20956 | 20705 | 21649 | 6.1 | 7 |
| 10 | 6 | 116 | 7.88 | 00600122 | STOKE - Telemetry Site 81 | Both | Telemetry | 20118 | 20440 | 21018 | 20231 | 20779 | 5.9 | 365 |
| 10 | 6 | 116 | 14.37 | 00600130 | Richmond 3 Bros (Humes) | Both | Single Loop | 18963 | 18898 | 19324 | 18189 | 17786 | 8.1 | 36 |
| 10 | 6 | 131 | 4.37 | 00600135 | Wairoa Rr (Burkes Bank) | Both | Single Loop | 10063 | 9696 | 9920 | 9960 | 10357 | 8 | 31 |
| 10 | 6 | 131 | 7.624 | 00600138 | Brightwater (Pitfure Bridge) | Both | Single Loop | 7350 | 7586 | 8370 | 7750 | 7600 | 9.3 | 37 |
| 10 | 6 | 131 | 13.82 | 00600144 | Eighty Eight Vly Stm bridge | Both | Tube | 3987 | 3637 | 3962 | 3938 | 3958 | 13.4 | 32 |
| 10 | 6 | 150 | 4.792 | 00600153 | Spooners Hill (Higgins Cul) | Both | Tube | 2143 | 2019 | 2185 | 2151 | 2092 | 16.2 | 41 |
| 10 | 6 | 184 | 5.2 | 00600189 | Clark Valley | Both | Single Loop | - | - | - | - | 1435 | 17.4 | 30 |
| 10 | 6 | 225 | 10.943 | 00600232 | MURCHISON - Telemetry Site 35 | Both | Telemetry | 1778 | 1787 | 1823 | 1767 | 1816 | 14.9 | 348 |
| 10 | 6 | 239 | 4.338 | 00600242 | Murchison Town | Both | Tube | 2523 | 2240 | 2251 | 2231 | 2290 | 12.9 | 34 |
| 10 | 6 | 239 | 10.167 | 00600248 | Murchison Dellows Bluff | Both | Tube | 1985 | 1761 | 1831 | 1781 | 1847 | 16.2 | 34 |
| 10 | 6 | 255 | 12.55 | 00600268 | Virtual - Nth of Region 10/12 Boundary | Both | Virtual | 777 | 636 | 876 | 850 | 900 | 14.9 | - |
| 10 | 60 | 0 | 0.45 | 06000000 | Start of State Highway 60 | Both | Single Loop | 8182 | 7689 | 8229 | 6983 | 6963 | 9.5 | 31 |
| 10 | 60 | 0 | 5 | 06000005 | Appleby Bridge | Both | Dual Loop | - | - | 12220 | 11498 | 12452 | 6.4 | 37 |
| 10 | 60 | 0 | 7.836 | 06000008 | Research Orchard Rd | Both | Single Loop | 7984 | 7864 | 8042 | 7670 | 8278 | 6.9 | 34 |
| 10 | 60 | 17 | 0.85 | 06000018 | Ruby Bay | Both | Tube | 6888 | 6671 | 6916 | 6487 | 6877 | 6.7 | 32 |
| 10 | 60 | 33 | 1.163 | 06000034 | Motueka (Shell garage) | Both | Single Loop | 12831 | 14709 | 14153 | 15306 | 14969 | 4.3 | 33 |
| 10 | 60 | 33 | 3.575 | 06000036 | Motueka Nth (Bridge) | Both | Single Loop | 7373 | 6115 | 7317 | 7576 | 7643 | 5.5 | 36 |
| 10 | 60 | 33 | 6.65 | 06000040 | RIWAKA - Telemetry Site 86 | Both | Telemetry | 3766 | 3689 | 3937 | 3816 | 3796 | 6.5 | 355 |
| 10 | 60 | 42 | 3.2 | 06000044 | Takaka Hill (Riwaka Valley Rd) | Both | Single Loop | 1480 | 1257 | 1337 | 1283 | 1270 | 11.7 | 31 |
| 10 | 60 | 89 | 3.9 | 06000091 | Takaka (Reilly St) | Both | Tube | 3627 | 3373 | 3674 | 3489 | 3755 | 4 | 32 |
| 10 | 60 | 89 | 8.445 | 06000096 | Waitapu Bridge (Rangihaeata) | Both | Tube | 1992 | 1922 | 2210 | 2019 | 2062 | 6.8 | 32 |
| 10 | 62 | 0 | 8.717 | 06200009 | Jefferies Rd to Jackson Rd | Both | Tube | 2400 | 2525 | 2595 | 2578 | 2630 | 14.3 | 34 |
| 10 | 63 | 0 | 0.232 | 06300000 | Renwick Brydon St | Both | Single Loop | 2443 | 2665 | 2710 | 2623 | 2741 | 5.2 | 33 |
| 10 | 63 | 0 | 3.653 | 06300004 | Waihopai Valley Rd | Both | Single Loop | 2699 | 1810 | 1928 | 1963 | 2083 | 11.3 | 31 |
| 10 | 63 | 29 | 0 | 06300029 | Anderson Bridge | Both | Dual Loop | 782 | 677 | 694 | 705 | 815 | 10.4 | 29 |
| 10 | 63 | 84 | 7.695 | 06300091 | St Arnaud Speed Signs | Both | Single Loop | 616 | 631 | 630 | 1096 | 707 | 7.8 | 33 |
| 10 | 63 | 92 | 4.44 | 06300096 | ST ARNAUD - Telemetry Site 93 (New Dec 09) | Both | Telemetry | - | - | - | - | 707 | 7.6 | 35 |
| 10 | 63 | 109 | 6.75 | 06300116 | Kawitiri | Both | Tube | 314 | 321 | 312 | 355 | 365 | 13.7 | 34 |
| 10 | 65 | 17 | 16.638 | 06500034 | Shenandoah Saddle - Virtual | Both | Virtual | 1021 | 1100 | 909 | 929 | 874 | 14.9 | - |
| 10 | 1S | 0 | 0.639 | 01S00001 | Picton - Waitohi Bridge | Both | Single Loop | 5650 | 5959 | 5990 | 6015 | 5770 | 5 | 29 |
| 10 | 1S | 0 | 6.682 | 01S00007 | Koromiko | Both | Single Loop | 5544 | 5610 | 5716 | 5551 | 5583 | 13.1 | 39 |
| 10 | 1S | 18 | 8.871 | 01S00026 | Opawa - Blenheim Nth | Both | Single Loop | 9709 | 10009 | 10730 | 9998 | 10217 | 7.9 | 32 |
| 10 | 1S | 28 | 0.671 | 01S00028 | Park Terrace (Blenheim) | Both | Single Loop | 9251 | 10423 | 11147 | 10461 | 10418 | 10.2 | 33 |
| 10 | 1S | 28 | 3.751 | 01S00031 | Riverlands (Blenheim Sth) | Both | Single Loop | 6467 | 5929 | 7561 | 6854 | 6882 | 14.1 | 37 |
| 10 | 1S | 28 | 9 | 01S00037 | BLENHIEM - Telemetry Site 87 | Both | Telemetry | 3622 | 3791 | 3960 | 3917 | 3825 | 14.2 | 355 |
| 10 | 1S | 43 | 5.202 | 01S00049 | Dashwood - Molesworth sign | Both | Tube | 3793 | 3774 | 3933 | 3710 | 3793 | 15.7 | 29 |
| 10 | 1S | 73 | 16 | 01S00089 | Nth of Region 10/11 Boundary - Virtual | Both | Virtual | 2491 | 2520 | 2616 | 2484 | 2527 | 12 | - |

State Highway Traffic Data Booklet 2005 - 2009

Region 11 - Canterbury

| Region | SH | RS | RP | Site Ref ID | Description | Direction | Equipment | AADT (2005) | AADT (2006) | AADT (2007) | AADT (2008) | AADT (2009) | % Heavy | Accepted Days |
|--------|-----|-----|-------|-------------|--|-------------|------------------|--------------|--------------|--------------|--------------|--------------|-------------|---------------|
| 11 | 1S | 347 | 1.03 | 01S00348 | Main Sth Rd Sth of Parker St | Both | Single Loop | 18877 | 19112 | 20253 | 20444 | 20710 | 7.4 | 40 |
| 11 | 1S | 347 | 1.9 | 01S00349 | Sth of Halswell Junction Rd | Both | Single Loop | 18573 | 19929 | 21637 | 21499 | 22069 | 9.4 | 30 |
| 11 | 1S | 350 | 7.12 | 01S00355 | Main Rd 1.74km Sth of Templeton | Both | Dual Loop | 18230 | 18438 | 19162 | 19221 | 19653 | 12.1 | 236 |
| 11 | 1S | 365 | 0.97 | 01S00366 | Rolleston - Sth of Weedons Ross Rd | Both | Single Loop | 15928 | 17799 | 18169 | 18271 | 19199 | 2.1 | 28 |
| 11 | 1S | 365 | 11.2 | 01S00376 | Burnham - Sth of Burnham Rd | Both | Single Loop | 10249 | 10233 | 10403 | 10839 | 10759 | 13.2 | 31 |
| 11 | 1S | 381 | 7.75 | 01S00389 | DUNSANDEL - Telemetry Site 68 (LTSA) | Both | Telemetry | 9317 | 9391 | 9822 | 9965 | 10008 | 13.7 | 365 |
| 11 | 1S | 381 | 18.55 | 01S00400 | Rakaia - Nth of Rakaia Bridge | Both | Single Loop | 10224 | 10069 | 10507 | 10782 | 10847 | 18.8 | 38 |
| 11 | 1S | 401 | 3.75 | 01S00405 | Rakaia - Nth of Hatfield Overdale Rd | Both | Single Loop | 8860 | 8753 | 9137 | 9401 | 9438 | 12 | 38 |
| 11 | 1S | 416 | 11.6 | 01S00428 | Ashburton - Nth of Rail Crossing Just Sth Golf Links Rd. | Both | Tube | 9602 | 9447 | 10286 | 10349 | 10423 | 15.3 | 30 |
| 11 | 1S | 416 | 12.19 | 01S00429 | Ashburton - West St Sth of Racecourse Rd | Both | Dual Loop | 7056 | 7902 | 9407 | 10019 | 10032 | 14.1 | 36 |
| 11 | 1S | 416 | 13.81 | 01S00430 | Ashburton - West St Nth of Wills St | Both | Tube | 10710 | 11401 | 12496 | 11496 | 12889 | 13.7 | 35 |
| 11 | 1S | 430 | 1.29 | 01S00431 | Ashburton - Archibald St Tinwald Just Sth of Ashburton R. | Both | Single Loop | 19612 | 18537 | 20049 | 19904 | 20733 | 9 | 39 |
| 11 | 1S | 430 | 10 | 01S00440 | Winslow - Sth of Winslow Rd | Both | Single Loop | 7279 | 6760 | 7423 | 7083 | 8178 | 17.9 | 37 |
| 11 | 1S | 462 | 3 | 01S00465 | Rangitata - Nth of Store | Both | Single Loop | 5741 | 5818 | 6536 | 7254 | 6837 | 16.4 | 33 |
| 11 | 1S | 465 | 6.7 | 01S00472 | Orari - Nth of Arundel Belfield Rd | Both | Tube | 4895 | 4851 | 5715 | 5691 | 5537 | 25.3 | 37 |
| 11 | 1S | 481 | 0.95 | 01S00482 | Winchester - Sth of Township | Both | Single Loop | 7866 | 7804 | 8448 | 7832 | 7721 | 11.4 | 345 |
| 11 | 1S | 481 | 6.4 | 01S00488 | Temuka - Vine St Nth of Wood St (Temuka Bypass) | Both | Tube | 8442 | 8522 | 8506 | 8431 | 8535 | 15.2 | 33 |
| 11 | 1S | 481 | 18 | 01S00499 | Virtual - Nth of Timaru | Both | Virtual | 15036 | 13953 | 15366 | 14913 | 13847 | 6.9 | - |
| 11 | 1S | 481 | 19.49 | 01S00500 | Timaru - Hilton Highway Just Nth of SH 8 Junction | Both | Single Loop | 15036 | 13953 | 15366 | 14913 | 13847 | 8.7 | 23 |
| 11 | 1S | 501 | 0.81 | 01S00502 | Timaru - Hilton Highway Just Sth of Washdyke Creek Bridge | Both | Single Loop | 16519 | 15567 | 16988 | 16694 | 16770 | 9.3 | 33 |
| 11 | 1S | 501 | 1.8 | 01S00503 | Timaru - Hilton Highway Between Blair and Bridge Sts | Both | Single Loop | 20290 | 16618 | 18298 | 17881 | 18545 | 9.8 | 34 |
| 11 | 1S | 501 | 4.37 | 01S00505 | EVANS St Timaru - Telemetry Site 69 | Both | Telemetry | 20929 | 20643 | 21080 | 20436 | 20422 | 6.9 | 365 |
| 11 | 1S | 501 | 4.79 | 01S10506 | Timaru - Theodosia St Nth of Sefton St East - SB Lanes | Inc | Dual Loop | 6900 | 11011 | 11335 | 10929 | 10734 | 12.5 | 33 |
| 11 | 1S | 501 | 4.79 | 01S20506 | Timaru - Theodosia St Nth of Sefton St East - NB Lanes | Dec | Dual Loop | 6900 | 12429 | 12754 | 12104 | 11788 | 7 | 33 |
| 11 | 1S | 506 | 0.5 | 01S00507 | Timaru - Theodosia St at Church Rd Underpass | Both | Single Loop | 13462 | 12994 | 13182 | 13337 | 13200 | 6.8 | 33 |
| 11 | 1S | 506 | 1.1 | 01S10508 | Timaru - Craigie Avenue Between Nth and Browne Sts - SB Lane | Inc | Single Loop | 6430 | 6104 | 6655 | 6393 | 6320 | 6.8 | 33 |
| 11 | 1S | 506 | 1.1 | 01S20508 | Timaru - Craigie Avenue Between Nth and Browne Sts - NB Lane | Dec | Single Loop | 6769 | 6518 | 6893 | 6667 | 6601 | 6.3 | 33 |
| 11 | 1S | 506 | 2.23 | 01S00509 | Timaru - King St Nth of Otipua Rd | Both | Single Loop | 9983 | 9770 | 9964 | 10140 | 9994 | 10.6 | 32 |
| 11 | 1S | 506 | 3.28 | 01S00510 | Timaru - Sth of Beaconsfield Rd | Both | Tube | 7596 | 7139 | 7666 | 7648 | 7661 | 11.2 | 32 |
| 11 | 1S | 516 | 0.69 | 01S00517 | Pareora - Nth of Campbells Rd | Both | Single Loop | 6812 | 6829 | 6921 | 6923 | 7154 | 12 | 33 |
| 11 | 1S | 520 | 2.39 | 01S00522 | ST ANDREWS - Telemetry Site 31 | Both | Telemetry | 5488 | 5564 | 5831 | 5673 | 5690 | 15.1 | 363 |
| 11 | 1S | 532 | 8.5 | 01S00541 | Hook - Nth of Hook River | Both | Tube | 5110 | 5199 | 5253 | 5032 | 5257 | 15.5 | 33 |
| 11 | 1S | 560 | 6.5 | 01S00567 | Glenavy - Nth of Township | Both | Tube | 3915 | 3954 | 4039 | 3946 | 4116 | 16.5 | 33 |
| 11 | 73A | 0 | 0.29 | 73A10000 | Blenheim Rd West of Curletts Rd - Inc | Inc | Single Loop | 18836 | 17847 | 17717 | 17465 | 16963 | 8.7 | 257 |
| 11 | 73A | 0 | 0.29 | 73A20000 | Blenheim Rd West of Curletts Rd - Dec | Dec | Single Loop | 18426 | 16707 | 17990 | 17812 | 17781 | 7.6 | 257 |
| 11 | 73A | 0 | 1.18 | 73A89001 | Virtual - RAB Separate Rd | Ramp | Virtual | 42060 | 44943 | 43606 | 42288 | 41937 | 2.8 | - |
| 11 | 73A | 0 | 1.82 | 73A10001 | Main Sth Rd Nth of Springs Rd - Inc | Inc | Single Loop | 20874 | 23843 | 22384 | 21551 | 20880 | 7.8 | 30 |
| 11 | 73A | 0 | 1.82 | 73A20001 | Main Sth Rd Nth of Springs Rd - Dec | Dec | Single Loop | 21186 | 21100 | 21222 | 20737 | 21057 | 6.9 | 30 |
| 11 | 73A | 0 | 2.32 | 73A10002 | Main Sth Rd Sth of Springs Rd - Inc | Inc | Single Loop | 13252 | 12813 | 13357 | 13344 | 13546 | 7.1 | 33 |
| 11 | 73A | 0 | 2.32 | 73A20002 | Main Sth Rd Sth of Springs Rd - Dec | Dec | Single Loop | 12442 | 12343 | 13304 | 13031 | 13159 | 7.5 | 33 |
| 11 | 74A | 0 | 0.5 | 74A00000 | Palinurus Rd Nth East of Ferry Rd | Both | Single Loop | 6818 | 9771 | 7417 | 7105 | 7048 | 6.7 | 29 |
| 11 | 74A | 0 | 0.55 | 74A00001 | Rutherford St Sth West of Ferry Rd | Both | Single Loop | 12939 | 12674 | 13455 | 13388 | 13785 | 4.9 | 34 |
| 11 | 74A | 0 | 2.08 | 74A00002 | Garlands Rd Sth East of Opawa Rd | Both | Single Loop | 13304 | 13096 | 14009 | 14137 | 14315 | 6.4 | 34 |
| 11 | 7A | 0 | 0.01 | 07A00000 | Nth of SH7 Junction (Hanmer Turnoff) | Both | Tube | 1877 | 1807 | 1931 | 1797 | 1605 | 9.4 | 32 |

State Highway Traffic Data Booklet 2005 - 2009

Region 13 - Otago

| Region | SH | RS | RP | Site Ref ID | Description | Direction | Equipment | AADT (2005) | AADT (2006) | AADT (2007) | AADT (2008) | AADT (2009) | % Heavy | Accepted Days |
|--------|----|-----|------|-------------|--|-----------|-------------|-------------|-------------|-------------|-------------|-------------|---------|---------------|
| 13 | 1S | 715 | 5.48 | 01S60720 | Southern Mway Mosgiel Off Ramp (Inc) | Ramp | Tube | - | - | - | - | 3238 | 5.3 | - |
| 13 | 1S | 715 | 5.68 | 01S50720 | Southern Mway Mosgiel On Ramp (Dec) | Ramp | Tube | - | - | - | - | 1182 | 6.3 | - |
| 13 | 1S | 720 | 0.24 | 01S30720 | Main South Rd Mosgiel On Ramp (Inc) | Ramp | Tube | - | - | - | - | 317 | 4.7 | - |
| 13 | 1S | 720 | 0.38 | 01S40720 | Main South Rd Mosgiel Off Ramp (Dec) | Ramp | Tube | - | - | - | - | 755 | 5.4 | - |
| 13 | 1S | 720 | 1.16 | 01S00721 | Mosgiel Sth of junction with SH 87 | Both | Dual Loop | 10027 | 9543 | 10182 | 9990 | 10022 | 8.6 | 30 |
| 13 | 1S | 720 | 5.1 | 01S00725 | East Taieri - before Riverside Rd | Both | Dual Loop | 9655 | 9194 | 9642 | 9255 | 9543 | 9.9 | 28 |
| 13 | 1S | 729 | 2.91 | 01S00731 | Sth Allanton-after Stack St | Both | Single Loop | 6432 | 6116 | 6386 | 6090 | 6269 | 12.2 | 28 |
| 13 | 1S | 746 | 9.23 | 01S00755 | Nth Milburn-before Lime Works Rd | Both | Single Loop | 6712 | 6227 | 6280 | 6105 | 6333 | 12.5 | 30 |
| 13 | 1S | 763 | 2 | 01S00765 | MILTON - Telemetry Site 27 | Both | Telemetry | 6100 | 5835 | 6045 | 6048 | 6121 | 11.9 | 259 |
| 13 | 1S | 765 | 0.6 | 01S00766 | Milton Sth of SH 8 Clarksville Junction | Both | Tube | 4996 | 4542 | 4603 | 4528 | 4547 | 16.4 | 30 |
| 13 | 1S | 774 | 7.8 | 01S00783 | Nth Balclutha-before Johnson Rd | Both | Single Loop | 4105 | 4377 | 4408 | 4390 | 4420 | 16 | 30 |
| 13 | 1S | 786 | 0.34 | 01S00786 | Balclutha Bridge | Both | Dual Loop | 12511 | 11995 | 12339 | 13197 | 12073 | 7.3 | 30 |
| 13 | 1S | 787 | 3.9 | 01S00791 | Balclutha Te Houka | Both | Tube | 3405 | 3077 | 3026 | 3023 | 3294 | 14.5 | 29 |
| 13 | 1S | 807 | 5 | 01S00812 | Sth Kuriwao Siding Rd | Both | Tube | 2505 | 2597 | 2631 | 2784 | 2816 | 18.3 | 27 |
| 13 | 1S | 817 | 0.94 | 01S00818 | Clinton Sth of cemetery | Both | Tube | 1708 | 1667 | 1724 | 1682 | 1821 | 15.2 | 28 |
| 13 | 1S | 833 | 5 | 01S00838 | Arthurton-before Well Rd | Both | Single Loop | 1544 | 1565 | 1566 | 1588 | 1735 | 13.9 | 28 |
| 13 | 6A | 0 | 0.56 | 06A00001 | FRANKTON - Telemetry Site 90 (New March 09) | Both | Telemetry | - | - | - | - | 16658 | 5.6 | 305 |
| 13 | 6A | 0 | 5.91 | 06A00006 | Stanley St - Millenium Hotel | Both | Single Loop | 14586 | 17634 | 15562 | 15391 | 14869 | 5.6 | 118 |
| 13 | 8A | 0 | 1.6 | 08A00002 | Tarras | Both | Tube | 646 | 646 | 657 | 685 | 696 | 8.3 | 28 |
| 13 | 8A | 0 | 6 | 08A00006 | Maori Point | Both | Tube | 710 | 695 | 719 | 752 | 762 | 9.2 | 28 |
| 13 | 8A | 15 | 4 | 08A00019 | Luggate Bridge | Both | Tube | 854 | 858 | 861 | 912 | 916 | 11.4 | 28 |
| 13 | 8B | 0 | 0.1 | 08B00000 | Cromwell Deadmans Point Bridge | Both | Tube | 4367 | 3930 | 4805 | 4035 | 4674 | 8.8 | 32 |
| 13 | 8B | 0 | 2.4 | 08B00002 | Cromwell near SH6 junction | Both | Tube | 4424 | 4500 | 4932 | 4696 | 5128 | 7.7 | 32 |

State Highway Traffic Data Booklet 2005 - 2009

Region 14 - Southland

| Region | SH | RS | RP | Site Ref ID | Description | Direction | Equipment | AADT (2005) | AADT (2006) | AADT (2007) | AADT (2008) | AADT (2009) | % Heavy | Accepted Days |
|--------|----|-----|-------|-------------|---|-----------|------------------|-------------|-------------|-------------|-------------|-------------|-------------|---------------|
| 14 | 94 | 138 | 1.2 | 09400139 | Te Anau School-near school | Both | Dual Loop | 3398 | 3556 | 2749 | 3948 | 3784 | 6 | 29 |
| 14 | 94 | 138 | 3.35 | 09400141 | TE ANAU - Telemetry Site 94 (New March 09) | Both | Telemetry | 1244 | 1393 | 1240 | 1355 | 1010 | 11.6 | 286 |
| 14 | 94 | 177 | 0.32 | 09400172 | Retford Stream | Both | Single Loop | 641 | 618 | 616 | 607 | 716 | 23.7 | 239 |
| 14 | 94 | 240 | 0.1 | 09400240 | Homer Tunnel | Both | Dual Loop | - | - | 600 | 571 | 607 | 15.8 | 358 |
| 14 | 95 | 0 | 2 | 09500002 | Wildlife Park | Both | Tube | 1419 | 1554 | 1452 | 1415 | 1423 | 8.2 | 28 |
| 14 | 95 | 0 | 11 | 09500011 | Rainbow Reach | Both | Tube | 739 | 813 | 779 | 634 | 741 | 10.4 | 28 |
| 14 | 96 | 0 | 9.3 | 09600009 | Glencoe near Hedgehope Stream Bridge | Both | Tube | 697 | 612 | 719 | 679 | 661 | 15.7 | 31 |
| 14 | 96 | 30 | 11.7 | 09600042 | Browns | Both | Single Loop | 1222 | 1161 | 1143 | 1182 | 1238 | 17.9 | 29 |
| 14 | 96 | 50 | 6.1 | 09600056 | Oreti Hotel | Both | Tube | 1579 | 1567 | 1676 | 1749 | 1691 | 9.8 | 31 |
| 14 | 96 | 66 | 9 | 09600075 | Wreys Bush | Both | Tube | 945 | 940 | 930 | 977 | 968 | 10.1 | 16 |
| 14 | 96 | 84 | 5 | 09600089 | Crawfords Tunnel Ohai | Both | Tube | 580 | 506 | 539 | 500 | 532 | 7.9 | 16 |
| 14 | 97 | 0 | 4 | 09700004 | Irthing Rd to Lowther Rd | Both | Tube | 707 | 867 | 802 | 737 | 744 | 18.5 | 28 |
| 14 | 98 | 0 | 10 | 09800010 | Ex Lorne - Dacre Rd | Both | Tube | 1146 | 1219 | 1135 | 1225 | 1224 | 14.8 | 30 |
| 14 | 99 | 0 | 0.36 | 09900000 | Lorneville east of Railway Bridge | Both | Single Loop | 3729 | 3915 | 4786 | 4608 | 4483 | 9.1 | 29 |
| 14 | 99 | 0 | 7.8 | 09900008 | East of Argyle Corner | Both | Dual Loop | 3983 | 4143 | 4004 | 3763 | 3965 | 7.7 | 29 |
| 14 | 99 | 15 | 10.13 | 09900027 | Riverton-near racecourse | Both | Single Loop | 2088 | 2009 | 2089 | 2043 | 2068 | 7.4 | 336 |
| 14 | 99 | 31 | 8 | 09900039 | Colac | Both | Tube | 819 | 742 | 752 | 809 | 752 | 7.8 | 14 |
| 14 | 99 | 60 | 14.7 | 09900075 | Tuatapere | Both | Tube | 563 | 509 | 499 | 489 | 505 | 8.9 | 14 |
| 14 | 99 | 78 | 10.6 | 09900089 | Clifden-near school | Both | Tube | 407 | 434 | 434 | 312 | 380 | 13.2 | 14 |

11. NATIONAL TELEMETRY SITE TRAFFIC REPORT

National Telemetry Sites list

| Site No | Site Ref ID | Region | Description | Direction |
|---------|-------------|-------------------------|---|-----------|
| 1 | 00200937 | 09 - Wellington | RIMUTAKA - Pukuratahi River Brg | Both |
| 3 | 01N11068 | 09 - Wellington | NGAURANGA SH1 - SB | Inc |
| 3 | 01N21068 | 09 - Wellington | NGAURANGA SH1 - NB | Dec |
| 4 | 00210979 | 09 - Wellington | NGAURANGA SH2 - SB | Inc |
| 4 | 00220979 | 09 - Wellington | NGAURANGA SH2 - NB | Dec |
| 5 | 00300370 | 07 - Taranaki | WAITOTARA | Both |
| 6 | 00300267 | 07 - Taranaki | TARIKI | Both |
| 7 | 01N10459 | 02 - Auckland | DRURY - SB (Park Estate) | Inc |
| 7 | 01N20459 | 02 - Auckland | DRURY - NB (Park Estate) | Dec |
| 9 | 01S00144 | 11 - Canterbury | KAIKOURA - Nth of Hapuku River | Both |
| 11 | 07300064 | 11 - Canterbury | SPRINGFIELD - West of Township | Both |
| 12 | 02900034 | 04 - Bay of Plenty | KAIMAI - 100m past Boulder Brg | Both |
| 13 | 00200204 | 04 - Bay of Plenty | OHINEPANEA - West of Rogers Rd | Both |
| 14 | 03300030 | 04 - Bay of Plenty | PAENGAROA | Both |
| 15 | 00500034 | 04 - Bay of Plenty | TARUKENGA - 4.45km West of Dalbeth Rd | Both |
| 16 | 00300085 | 03 - Waikato | TE KUITI - 2km Sth of Maraetaua Rd | Both |
| 17 | 01N00339 | 02 - Auckland | WELLSFORD | Both |
| 18 | 01N00212 | 01 - Northland | KAWAKAWA - about 1.2km south of SH11 | Both |
| 19 | 01N00526 | 03 - Waikato | TAUPIRI - Nth of Gordonton Rd | Both |
| 20 | 01N00580 | 03 - Waikato | KARAPIRO | Both |
| 21 | 01N00620 | 03 - Waikato | LICHFIELD - Sth of Baldwin Rd | Both |
| 22 | 03000188 | 04 - Bay of Plenty | LAKE ROTOMA | Both |
| 23 | 00500230 | 06 - Hawkes Bay | TE POHUE - 1km Nth of Oakmere Station Gateway | Both |
| 24 | 00200627 | 06 - Hawkes Bay | TANGOIO | Both |
| 25 | 00200755 | 08 - Manawatu-Wanganui | NORSEWOOD | Both |
| 26 | 00200428 | 05 - Gisborne | ORMOND | Both |
| 27 | 01S00765 | 13 - Otago | MILTON | Both |
| 28 | 00400226 | 08 - Manawatu-Wanganui | UPOKONGARO | Both |
| 29 | 01N00827 | 08 - Manawatu-Wanganui | HIHITAHU | Both |
| 30 | 00300489 | 08 - Manawatu-Wanganui | MANAWATU GORGE | Both |
| 31 | 01S00522 | 11 - Canterbury | ST ANDREWS | Both |
| 32 | 00700108 | 11 - Canterbury | LEWIS PASS | Both |
| 33 | 02700011 | 03 - Waikato | KAIHERE | Both |
| 34 | 00200091 | 03 - Waikato | WAIHI - East of Samson Rd West | Both |
| 35 | 00600232 | 10 - Nelson/Marlborough | MURCHISON | Both |
| 36 | 00600100 | 10 - Nelson/Marlborough | HIRA | Both |
| 37 | 00400133 | 08 - Manawatu-Wanganui | HOROPITO | Both |
| 38 | 01N00930 | 08 - Manawatu-Wanganui | SANSON | Both |
| 39 | 00600398 | 12 - West Coast | PUNAKAIKI - Just Nth of Canoe Creek | Both |
| 40 | 00700239 | 12 - West Coast | AHAURA | Both |
| 41 | 00500057 | 04 - Bay of Plenty | WAIPA - Sth of SH30 | Both |
| 42 | 01N00729 | 03 - Waikato | HALLETTS BAY | Both |
| 43 | 03200074 | 03 - Waikato | WEST OF TAUPO | Both |
| 44 | 00800336 | 13 - Otago | ALEXANDRA | Both |
| 45 | 01S00854 | 14 - Southland | GORE | Both |
| 46 | 00601147 | 14 - Southland | WINTON - | Both |
| 47 | 01N01036 | 09 - Wellington | PAEKAKARIKI - (Piezo Axle Classification) | Both |
| 48 | 01N00463 | 02 - Auckland | DRURY - (WIM Site) | Both |
| 48 | 01N10463 | 02 - Auckland | DRURY - On Ramp to Ramarama Off Ramp SB | Inc |
| 48 | 01N20463 | 02 - Auckland | DRURY - Off Ramp to Ramarama On Ramp NB | Dec |
| 49 | 00200176 | 04 - Bay of Plenty | TE PUKE - (WIM Site) | Both |
| 51 | 01N00628 | 03 - Waikato | TOKOROA - (WIM Site) | Both |

| Site No | Site Ref ID | Region | Description | Direction |
|---------|-------------|-------------------------|--|-----------|
| 52 | 01S00285 | 11 - Canterbury | WAIPARA - (WIM Site) | Both |
| 55 | 01N00424 | 02 - Auckland | AUCKLAND HARBOUR BRIDGE - Centre Span | Both |
| 55 | 01N10424 | 02 - Auckland | AUCKLAND HARBOUR BRIDGE - Left Clip-on | Inc |
| 55 | 01N20424 | 02 - Auckland | AUCKLAND HARBOUR BRIDGE - Right Clip-on | Dec |
| 56 | 01N00988 | 08 - Manawatu-Wanganui | OHAU | Both |
| 58 | 05000010 | 06 - Hawkes Bay | TARADALE | Both |
| 62 | 01S00921 | 14 - Southland | INVERCARGILL | Both |
| 63 | 01S20713 | 13 - Otago | BURNSIDE - NB | Dec |
| 63 | 01S60713 | 13 - Otago | BURNSIDE - Off Ramp - SB | Ramp |
| 63 | 01S50713 | 13 - Otago | BURNSIDE - On Ramp - NB | Ramp |
| 63 | 01S40713 | 13 - Otago | BURNSIDE - Off Ramp - NB | Ramp |
| 63 | 01S10713 | 13 - Otago | BURNSIDE - SB | Inc |
| 63 | 01S40714 | 13 - Otago | BURNSIDE - NB Off Ramp | Ramp |
| 64 | 03010149 | 04 - Bay of Plenty | TE NGAE - East End of Puarenga Brg (Inc) | Inc |
| 64 | 03020149 | 04 - Bay of Plenty | TE NGAE - East End of Puarenga Brg (Dec) | Dec |
| 65 | 00200141 | 04 - Bay of Plenty | TE PUNA - West of Snodgrass | Both |
| 68 | 01S00389 | 11 - Canterbury | DUNSANDEL - LTSA | Both |
| 69 | 01S00505 | 11 - Canterbury | EVANS St Timaru | Both |
| 70 | 00600454 | 12 - West Coast | CHESTERFIELD | Both |
| 71 | 04500101 | 07 - Taranaki | OHAWE BEACH Rd | Both |
| 72 | 01N20474 | 02 - Auckland | BOMBAY - NB | Dec |
| 72 | 01N10474 | 02 - Auckland | BOMBAY - SB | Inc |
| 73 | 05800009 | 09 - Wellington | PAUATAHUNUI EAST | Both |
| 74 | 00200002 | 03 - Waikato | MAUNGATAWHIRI | Both |
| 76 | 25A00011 | 03 - Waikato | NEEVESVILLE - 1.3km after Kitahi Rd | Both |
| 77 | 01700006 | 02 - Auckland | HATFIELDS BEACH | Both |
| 78 | 00300171 | 07 - Taranaki | TONGAPORUTU Brg | Both |
| 79 | 01N10440 | 02 - Auckland | PANAMA Rd - SB | Inc |
| 79 | 01N20440 | 02 - Auckland | PANAMA RD - NB | Dec |
| 80 | 00200895 | 09 - Wellington | CLAREVILLE - Nth of Whites Line | Both |
| 81 | 00600122 | 10 - Nelson/Marlborough | STOKE | Both |
| 86 | 06000040 | 10 - Nelson/Marlborough | RIWAKA | Both |
| 87 | 01S00037 | 10 - Nelson/Marlborough | BLENHIEM | Both |
| 88 | 08800004 | 13 - Otago | RAVENSBOURNE - (New June 09) | Both |
| 89 | 08500161 | 13 - Otago | GALLOWAY - (New March 09) | Both |
| 90 | 06A00001 | 13 - Otago | FRANKTON - (New March 09) | Both |
| 91 | 00601082 | 14 - Southland | FIVE RIVERS - (New May 09) | Both |
| 92 | 00200242 | 04 - Bay of Plenty | AWAKERI (New Dec 08) | Both |
| 93 | 06300096 | 10 - Nelson/Marlborough | ST ARNAUD (New Dec 09) | Both |
| 94 | 09400141 | 14 - Southland | TE ANAU - (Made Telemetry in March 09) | Both |
| 95 | 01N00388 | 02 - Auckland | ALPURT (New Jan 09) | Both |
| 96 | 01S10327 | 11 - Canterbury | WAIMAKARIRI BRIDGE - SB (Made Telemetry in Aug 09) | Inc |
| 96 | 01S20327 | 11 - Canterbury | WAIMAKARIRI BRIDGE - NB (Made Telemetry in Aug 09) | Dec |
| 97 | 01N90552 | 03 - Waikato | GREENWOOD - (New Nov 09) | Both |
| 98 | 00800059 | 11 - Canterbury | FAIRLIE - (New Nov 09) | Both |
| 99 | 00210965 | 09 - Wellington | KELSON - SB (New Dec 09) | Inc |
| 99 | 00220965 | 09 - Wellington | KELSON - NB (New Dec 09) | Dec |
| 100 | 03500320 | 05 - Gisborne | OKITU - (New Oct 09) | Both |

TECHNICAL NOTES

This section provides additional information to support the following National Telemetry Site Summaries.

Site Ref

This is the unique identifier used within the NZTA Traffic Monitoring System (TMS). For further information on how these references are created, please refer to the Traffic Monitoring of State Highways Manual – SM052 on the NZTA website.

Region

This is the NZTA Region, responsible for the specific section of State Highway where the traffic counting site is located.

SH State Highway

This is the number given to the state highway on which the site is located.

RS Reference Station

This is a location, where it's position is accurately know on a State Highway, from which Route Position's can be measured. These are usually fixed points, such as: SH starts / ends, bridges and intersection etc.

RP Route Position

This indicates the distance from the last reference station to the specific location in kilometers.

Telemetry Site No:

This is the unique identifier used to link telemetry sites in NZTA Traffic Monitoring System (TMS) and National telemetry site Map.

Description

This is an approximate descriptive location on the state highway of the traffic counting site.

Direction

This indicates if the AADT and % Heavy data, is reported separately in the increasing (Inc) and decreasing (Dec) directions or in both directions together.

Accepted Days

This provides an indication of the sample size collected at the specific location during the year. This, along with other details provided above, will assist the user in sorting the data by confidence in the accuracy.

AADT Annual Average Daily Traffic

This is an estimation of the average daily traffic during a specified calendar year. The AADT for the national telemetry sites is calculated by averaging the day totals for the calendar year.

MADT Monthly average daily traffic

This is the average of daily traffic volumes measured in a given month.

% Heavy

This is an estimate of the proportion of the AADT, which is deemed a heavy vehicle: i.e. greater than 3.5 tonnes for the current year.

Peak Hour:

Volume

This is the highest hourly traffic volume recorded at the site over the specified calendar year.

Time

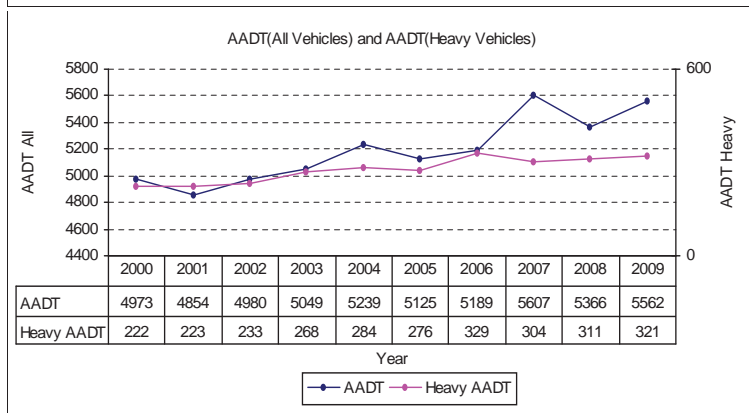
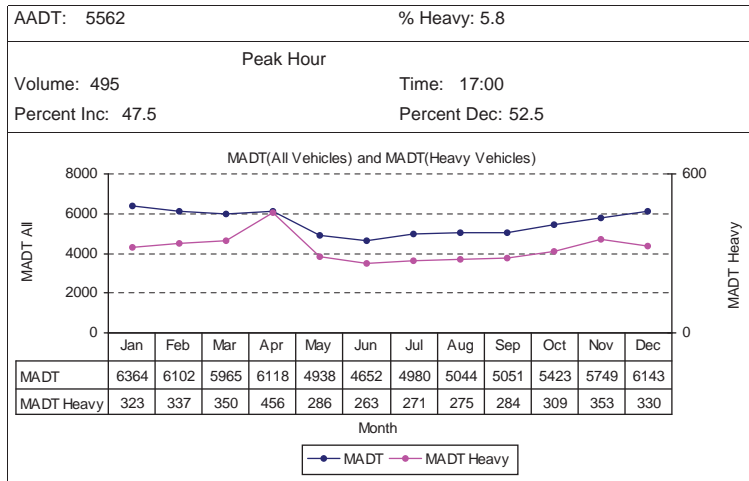
This is the start hour of the highest hourly traffic volume recorded.

Percent Increasing and Decreasing

This provides the proportion of the peak hour volume on each direction, where appropriate.

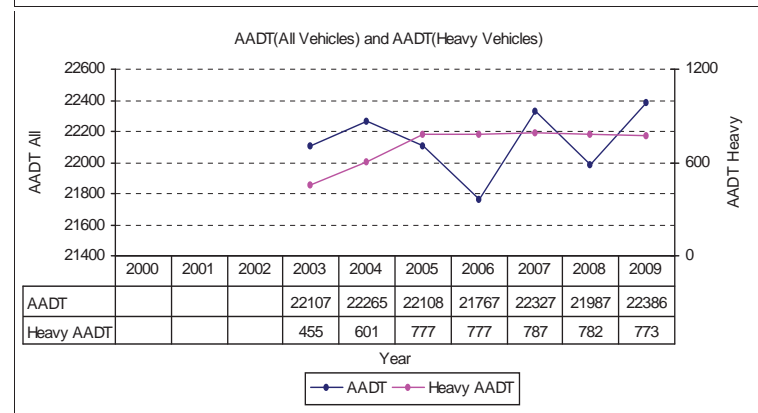
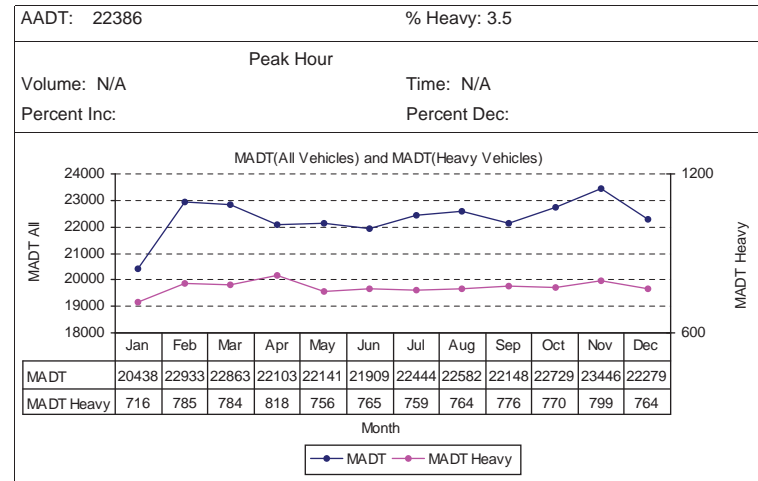
2009 NZTA
National Telemetry Site Summary Report

Site Ref ID: 00200937 Region: 09 - Wellington
 Location: SH: 2 RS: 931 RP: 5.93 Telemetry Site No: 1
 Description RIMUTAKA - Pukuratahi River Brg
 Direction: Both Lanes: 2 Accepted Days: 361



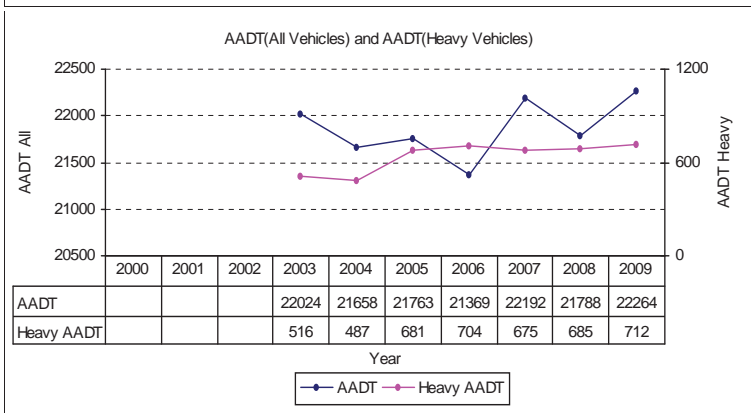
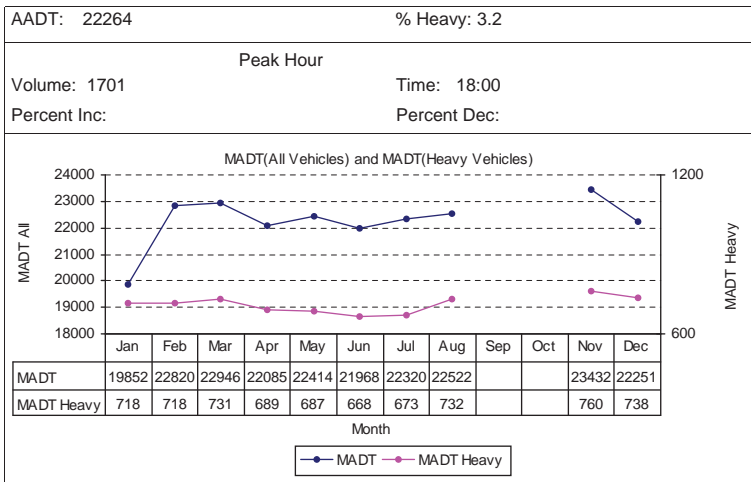
2009 NZTA
National Telemetry Site Summary Report

Site Ref ID: 01N11068 Region: 09 - Wellington
 Location: SH: 1N RS: 1060 RP: 8.23 Telemetry Site No: 3
 Description NGAURANGA SH1 - SB
 Direction: Inc Lanes: 2 Accepted Days: 365



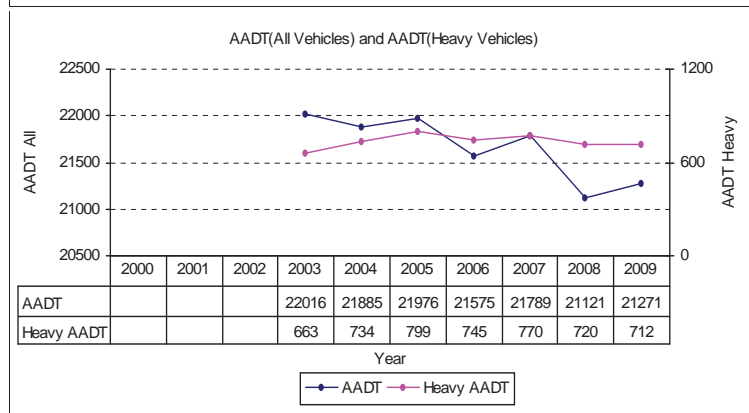
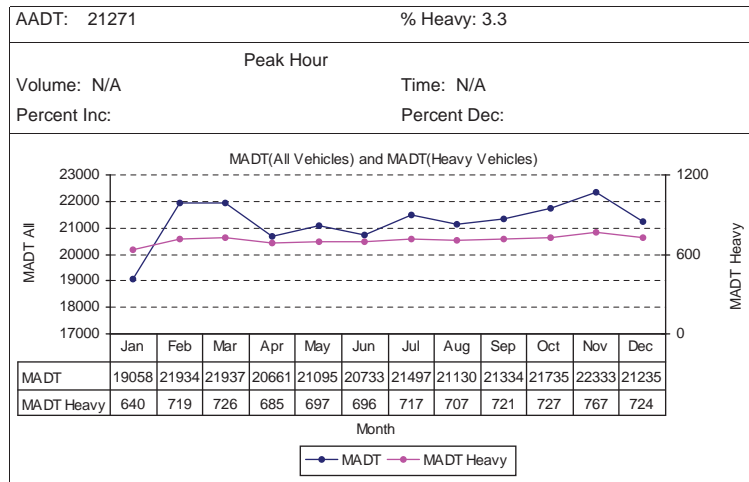
2009 NZTA
National Telemetry Site Summary Report

Site Ref ID: 01N21068 Region: 09 - Wellington
 Location: SH: 1N RS: 1060 RP: 8.23 Telemetry Site No: 3
 Description: NGAURANGA SH1 - NB
 Direction: Dec Lanes: 2 Accepted Days: 314



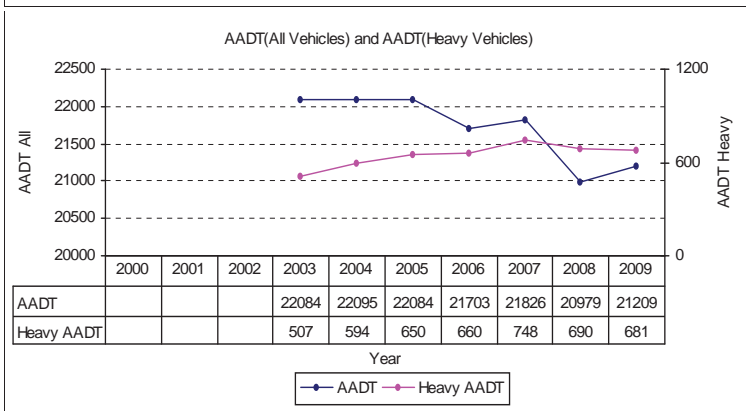
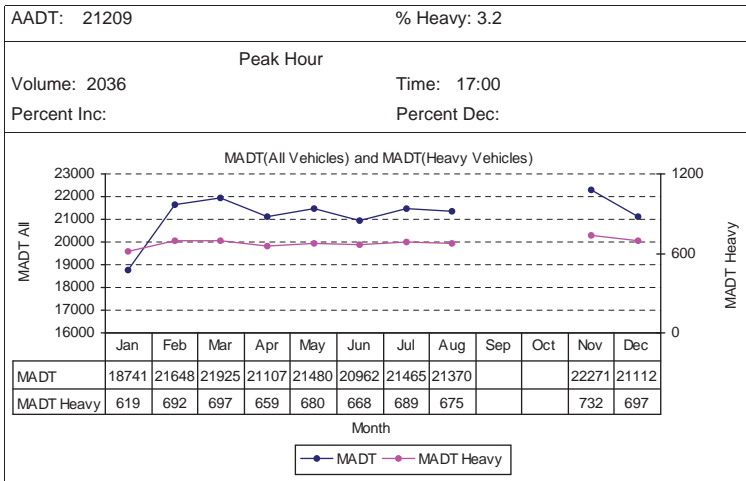
2009 NZTA
National Telemetry Site Summary Report

Site Ref ID: 00210979 Region: 09 - Wellington
 Location: SH: 2 RS: 962 RP: 16.91 Telemetry Site No: 4
 Description: NGAURANGA SH2 - SB
 Direction: Inc Lanes: 2 Accepted Days: 365



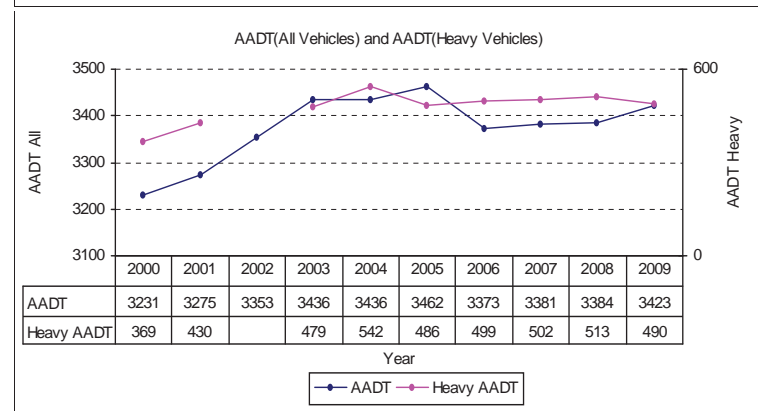
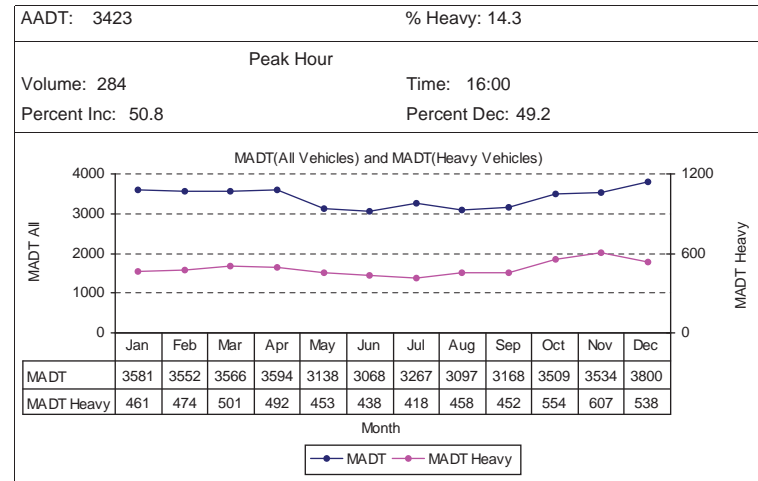
2009 NZTA
National Telemetry Site Summary Report

Site Ref ID: 00220979 Region: 09 - Wellington
 Location: SH: 2 RS: 962 RP: 16.92 Telemetry Site No: 4
 Description: NGAURANGA SH2 - NB
 Direction: Dec Lanes: 2 Accepted Days: 314



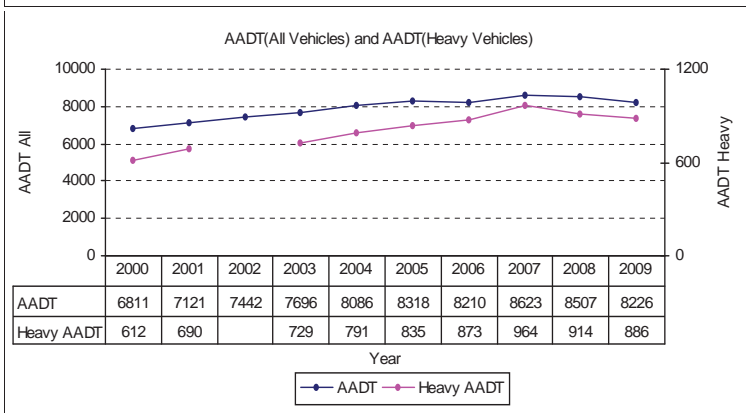
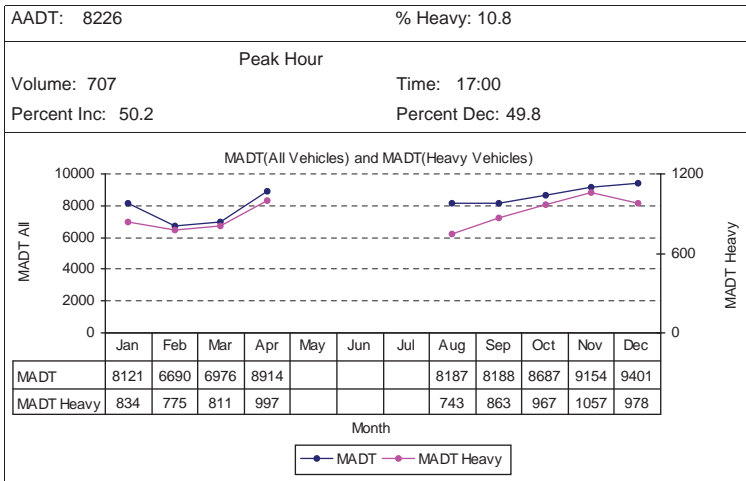
2009 NZTA
National Telemetry Site Summary Report

Site Ref ID: 00300370 Region: 07 - Taranaki
 Location: SH: 3 RS: 352 RP: 18 Telemetry Site No: 5
 Description: WAITOTARA
 Direction: Both Lanes: 2 Accepted Days: 365



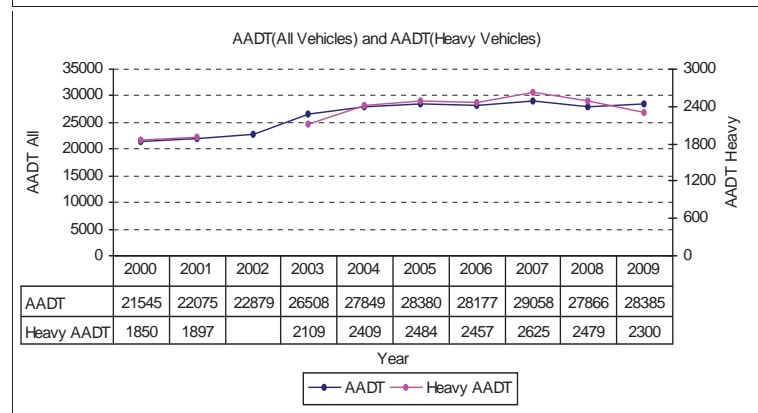
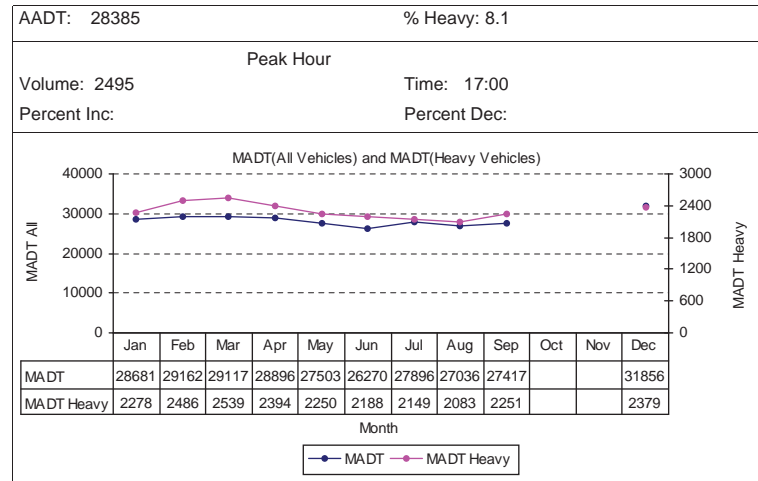
2009 NZTA
National Telemetry Site Summary Report

Site Ref ID: 00300267 Region: 07 - Taranaki
 Location: SH: 3 RS: 258 RP: 9.54 Telemetry Site No: 6
 Description TARIKI
 Direction: Both Lanes: 2 Accepted Days: 288



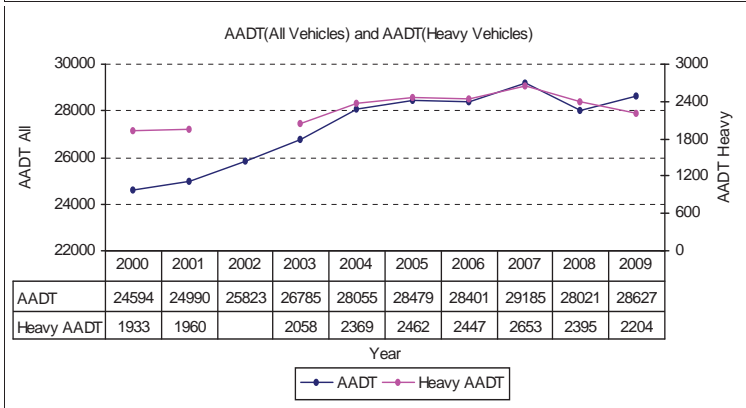
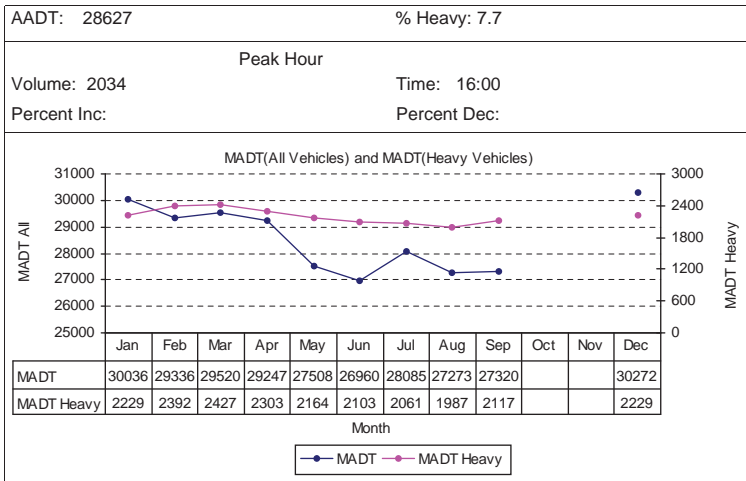
2009 NZTA
National Telemetry Site Summary Report

Site Ref ID: 01N10459 Region: 02 - Auckland
 Location: SH: 1N RS: 448 RP: 11.41 Telemetry Site No: 7
 Description DRURY - SB (Park Estate)
 Direction: Inc Lanes: 2 Accepted Days: 307



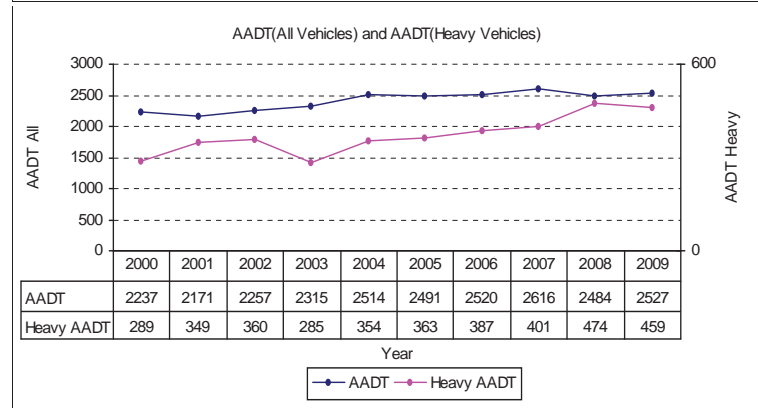
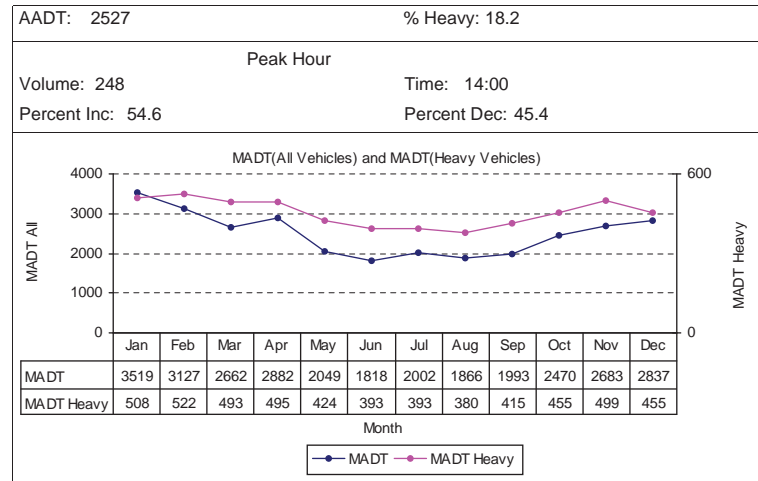
2009 NZTA
National Telemetry Site Summary Report

Site Ref ID: 01N20459 Region: 02 - Auckland
 Location: SH: 1N RS: 448 RP: 11.41 Telemetry Site No: 7
 Description DRURY - NB (Park Estate)
 Direction: Dec Lanes: 2 Accepted Days: 307



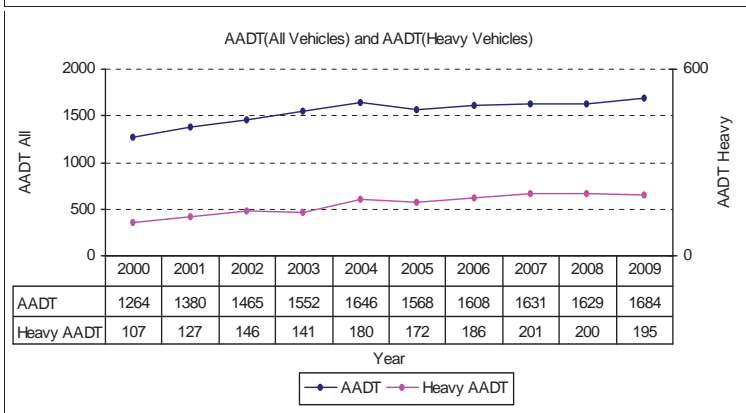
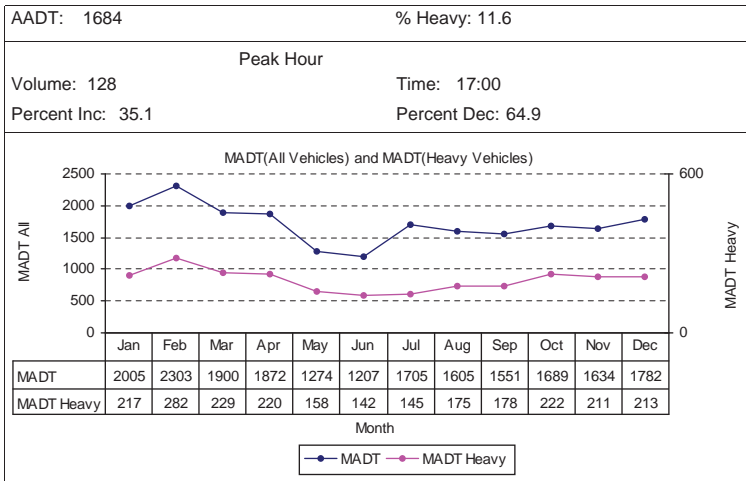
2009 NZTA
National Telemetry Site Summary Report

Site Ref ID: 01S00144 Region: 11 - Canterbury
 Location: SH: 1S RS: 138 RP: 6.26 Telemetry Site No: 9
 Description KAIKOURA - Nth of Hapuku River
 Direction: Both Lanes: 2 Accepted Days: 364



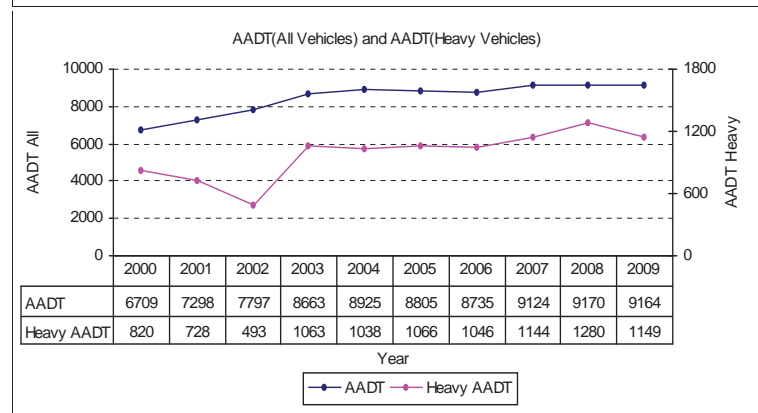
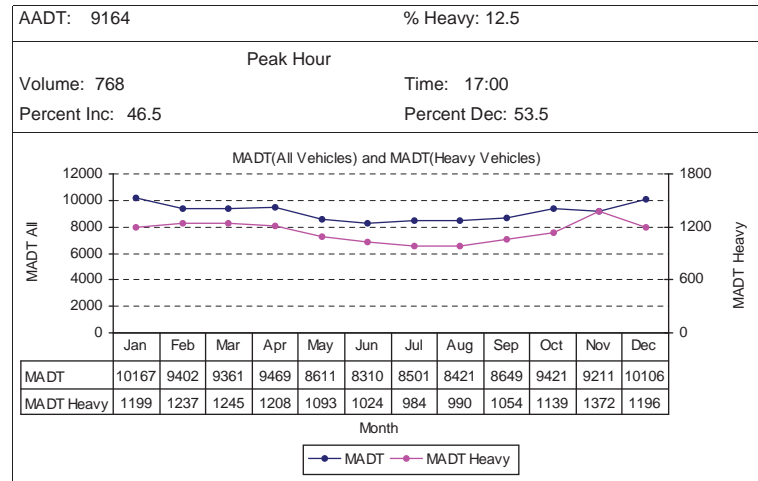
2009 NZTA
National Telemetry Site Summary Report

Site Ref ID: 07300064 Region: 11 - Canterbury
 Location: SH: 73 RS: 52 RP: 12.5 Telemetry Site No: 11
 Description: SPRINGFIELD - West of Township
 Direction: Both Lanes: 2 Accepted Days: 365



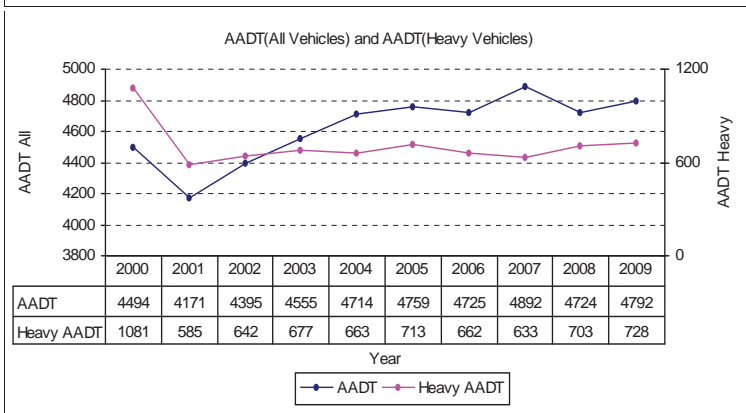
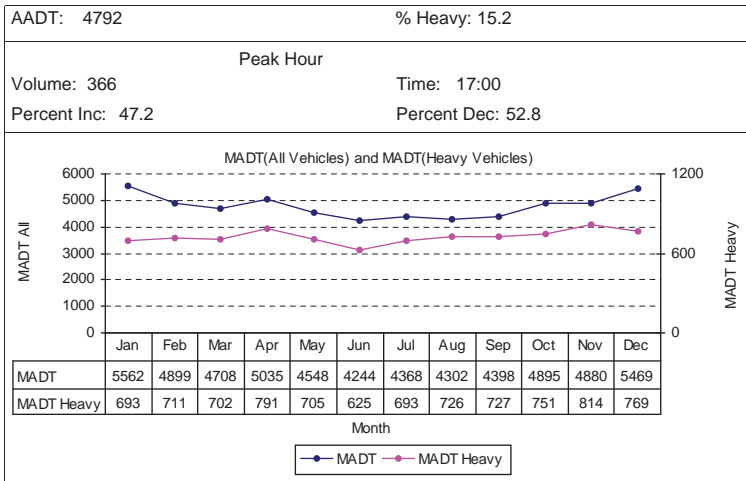
2009 NZTA
National Telemetry Site Summary Report

Site Ref ID: 02900034 Region: 04 - Bay of Plenty
 Location: SH: 29 RS: 21 RP: 13.4 Telemetry Site No: 12
 Description: KAIMAI -100m past Boulder Brg (Kaukumoutiti Stream)
 Direction: Both Lanes: 2 Accepted Days: 356



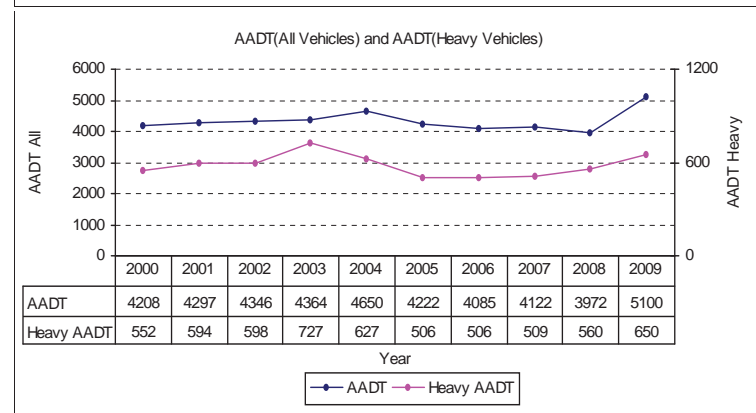
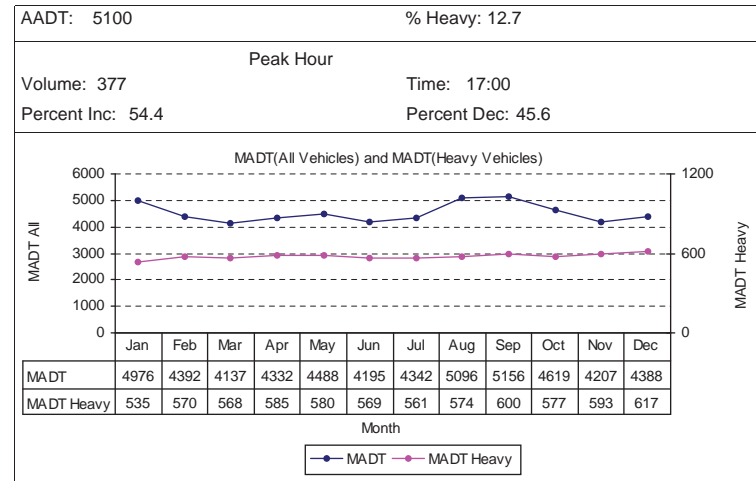
2009 NZTA
National Telemetry Site Summary Report

Site Ref ID: 00200204 Region: 04 - Bay of Plenty
 Location: SH: 2 RS: 189 RP: 13.9 Telemetry Site No: 13
 Description OHINEPANEA - West of Rogers Rd
 Direction: Both Lanes: 2 Accepted Days: 363



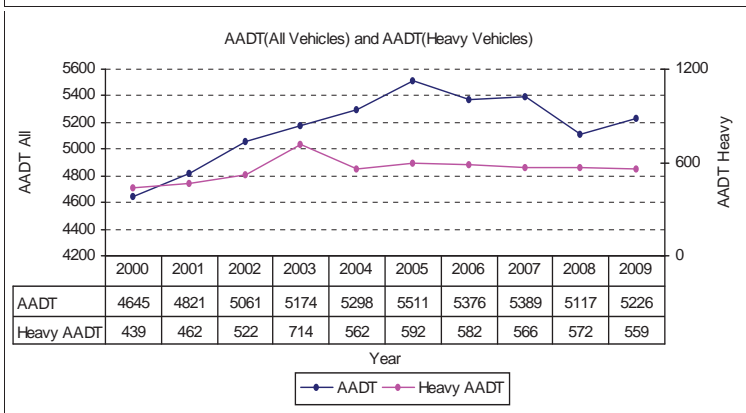
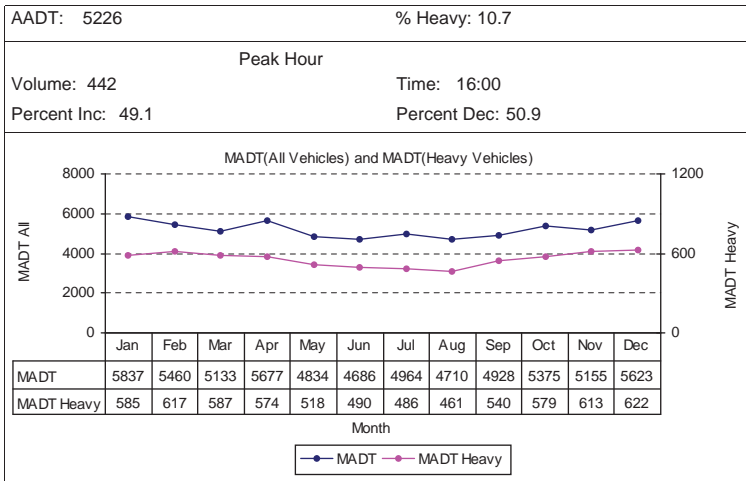
2009 NZTA
National Telemetry Site Summary Report

Site Ref ID: 03300030 Region: 04 - Bay of Plenty
 Location: SH: 33 RS: 17 RP: 13.9 Telemetry Site No: 14
 Description PAENGAROA
 Direction: Both Lanes: 2 Accepted Days: 356



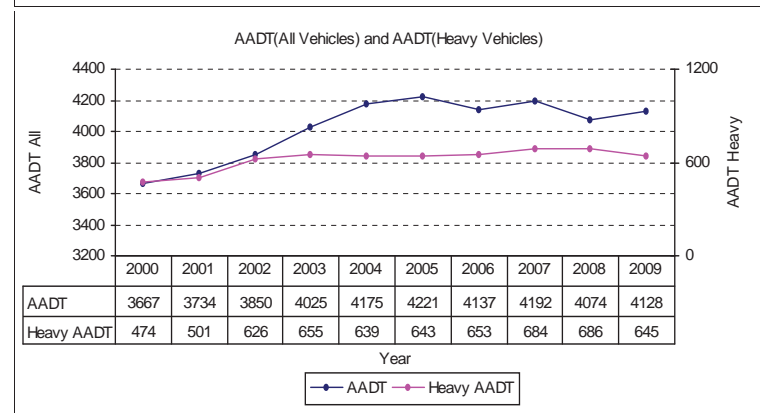
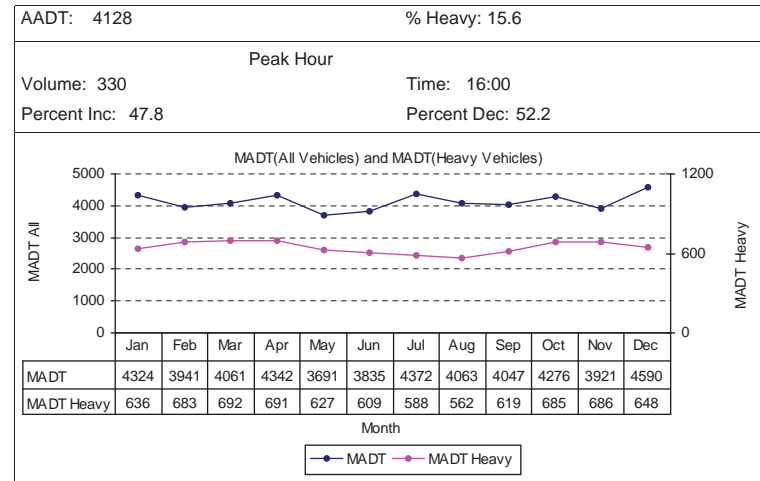
2009 NZTA
National Telemetry Site Summary Report

Site Ref ID: 00500034 Region: 04 - Bay of Plenty
 Location: SH: 5 RS: 29 RP: 5.4 Telemetry Site No: 15
 Description TARUKENGA - 4.45km West of Dalbeth Rd
 Direction: Both Lanes: 2 Accepted Days: 356



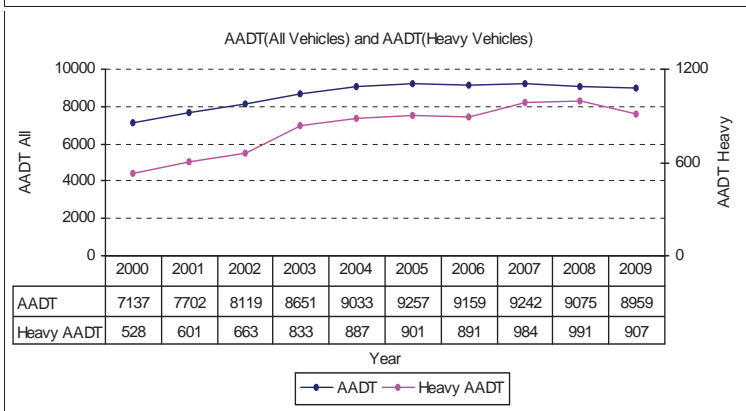
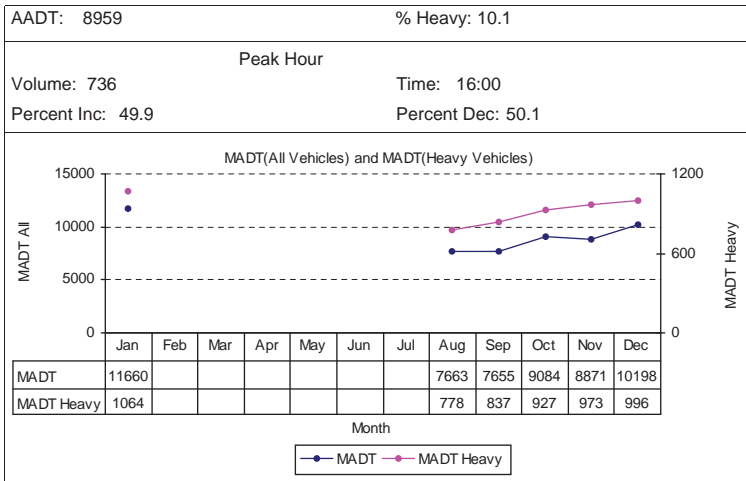
2009 NZTA
National Telemetry Site Summary Report

Site Ref ID: 00300085 Region: 03 - Waikato
 Location: SH: 3 RS: 76 RP: 9.76 Telemetry Site No: 16
 Description TE KUITI - 2km Sth of Maraetaua Rd
 Direction: Both Lanes: 2 Accepted Days: 360



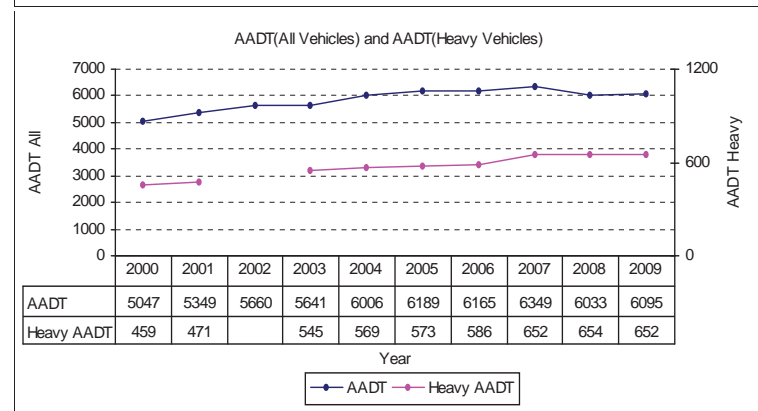
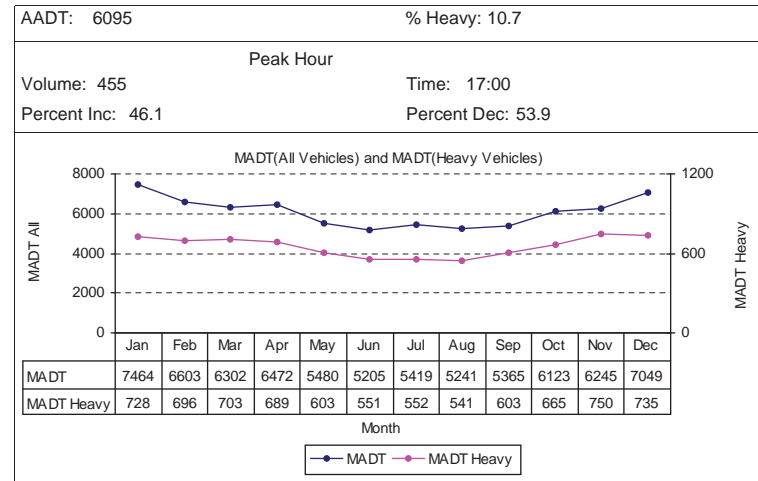
2009 NZTA
National Telemetry Site Summary Report

Site Ref ID: 01N00339 Region: 02 - Auckland
 Location: SH: 1N RS: 319 RP: 17.12 Telemetry Site No: 17
 Description WELLSFORD
 Direction: Both Lanes: 2 Accepted Days: 190



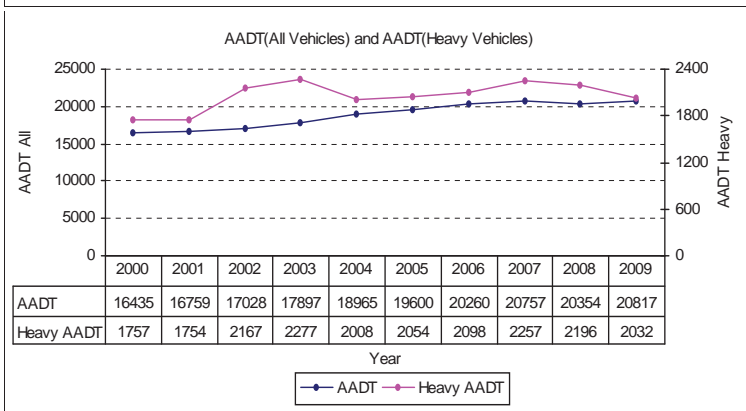
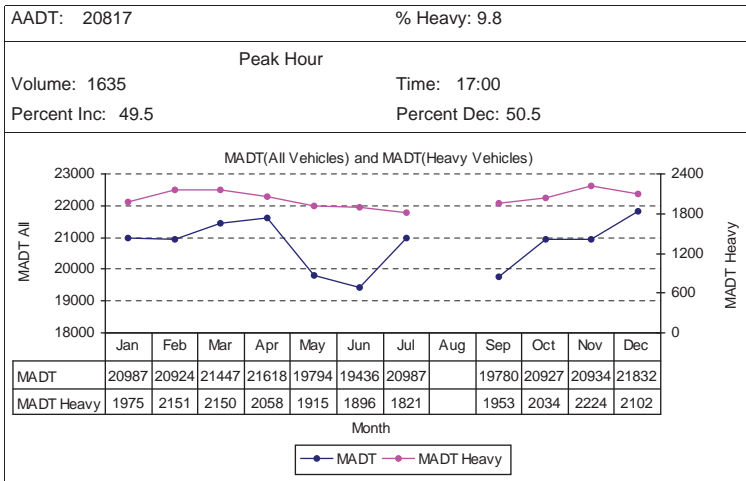
2009 NZTA
National Telemetry Site Summary Report

Site Ref ID: 01N00212 Region: 01 - Northland
 Location: SH: 1N RS: 211 RP: 1.28 Telemetry Site No: 18
 Description KAWAKAWA - about 1.2km south of SH11
 Direction: Both Lanes: 2 Accepted Days: 364



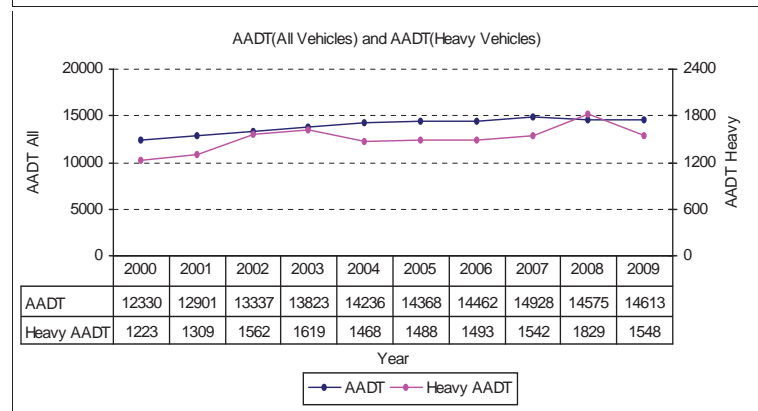
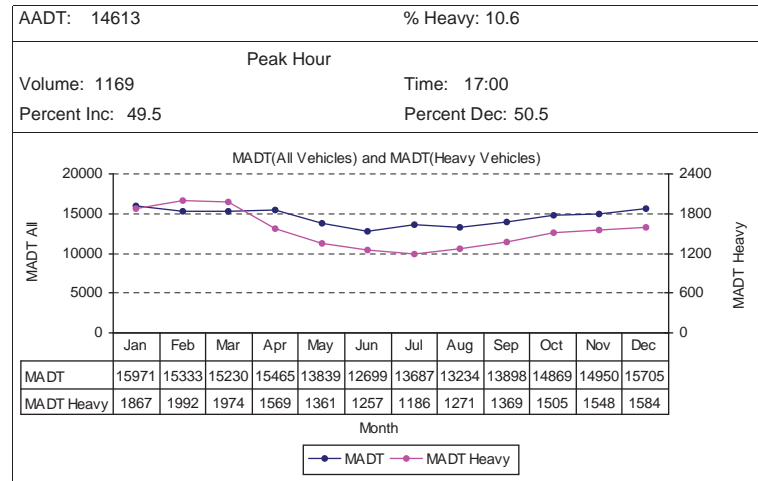
2009 NZTA
National Telemetry Site Summary Report

Site Ref ID: 01N00526 Region: 03 - Waikato
 Location: SH: 1N RS: 519 RP: 7.03 Telemetry Site No: 19
 Description TAUPIRI - Nth of Gordonton Rd
 Direction: Both Lanes: 2 Accepted Days: 330



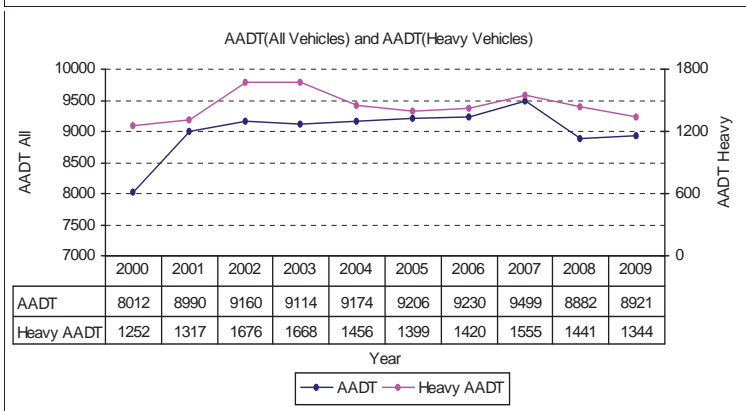
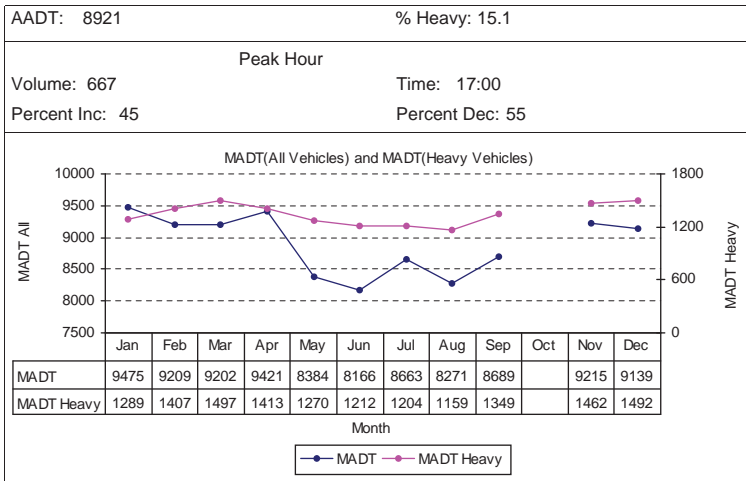
2009 NZTA
National Telemetry Site Summary Report

Site Ref ID: 01N00580 Region: 03 - Waikato
 Location: SH: 1N RS: 574 RP: 5.71 Telemetry Site No: 20
 Description KARAPIRO
 Direction: Both Lanes: 2 Accepted Days: 342



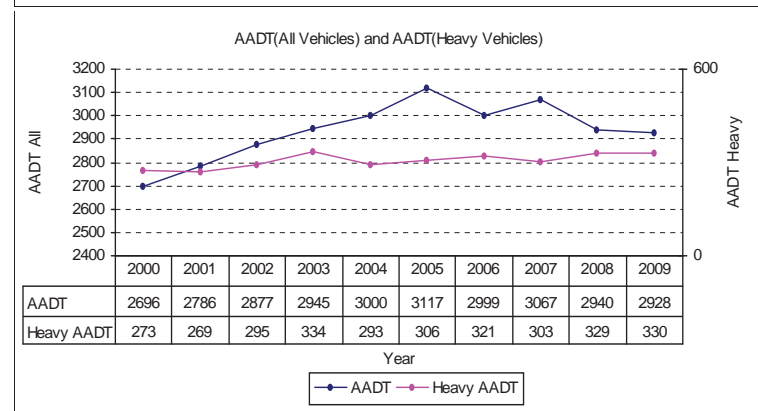
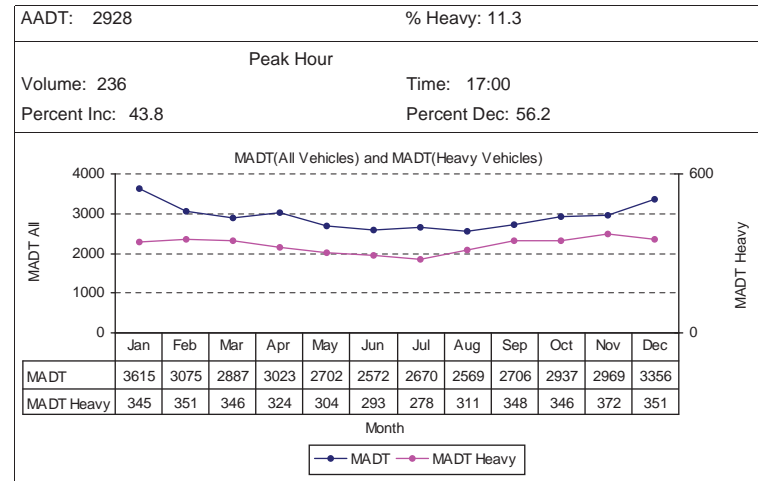
2009 NZTA
National Telemetry Site Summary Report

Site Ref ID: 01N00620 Region: 03 - Waikato
 Location: SH: 1N RS: 613 RP: 7.18 Telemetry Site No: 21
 Description LICHFIELD - Sth of Baldwin Rd
 Direction: Both Lanes: 2 Accepted Days: 325



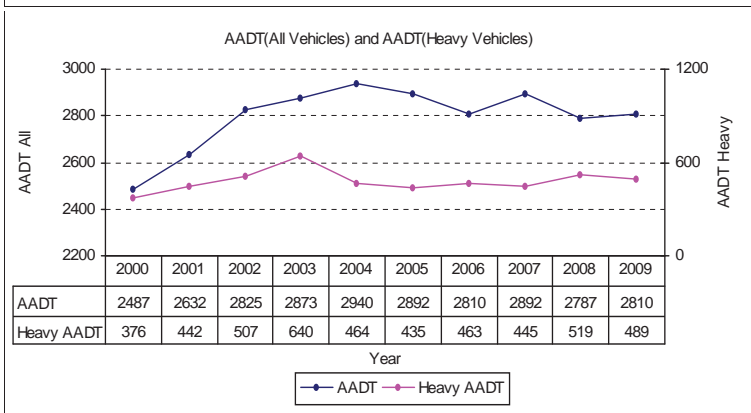
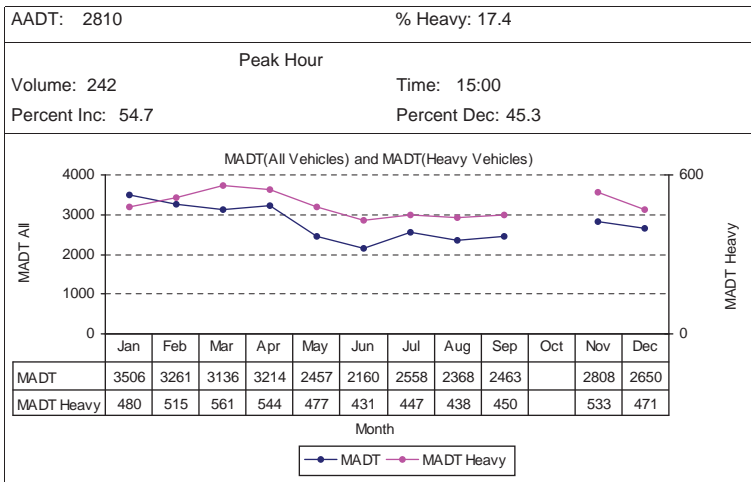
2009 NZTA
National Telemetry Site Summary Report

Site Ref ID: 03000188 Region: 04 - Bay of Plenty
 Location: SH: 30 RS: 170 RP: 17.4 Telemetry Site No: 22
 Description LAKE ROTOMA
 Direction: Both Lanes: 2 Accepted Days: 358



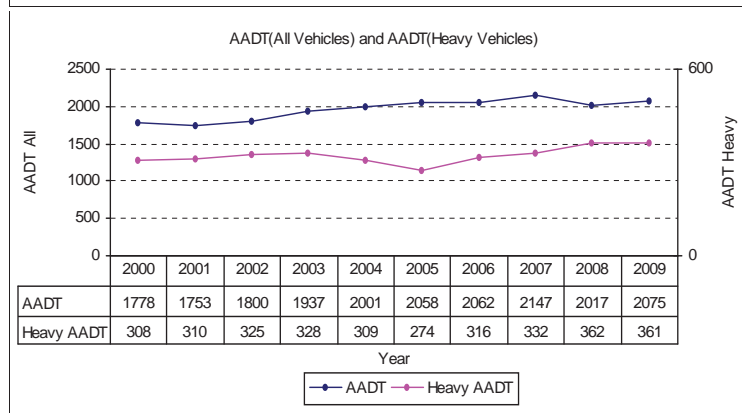
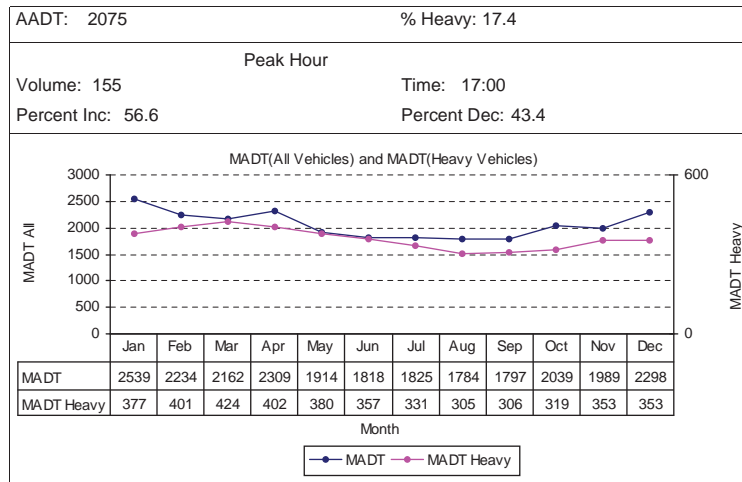
2009 NZTA
National Telemetry Site Summary Report

Site Ref ID: 00500230 Region: 06 - Hawkes Bay
 Location: SH: 5 RS: 220 RP: 10.18 Telemetry Site No: 23
 Description TE POHUE -1km Nth of Oakmere Station Gateway
 Direction: Both Lanes: 2 Accepted Days: 341



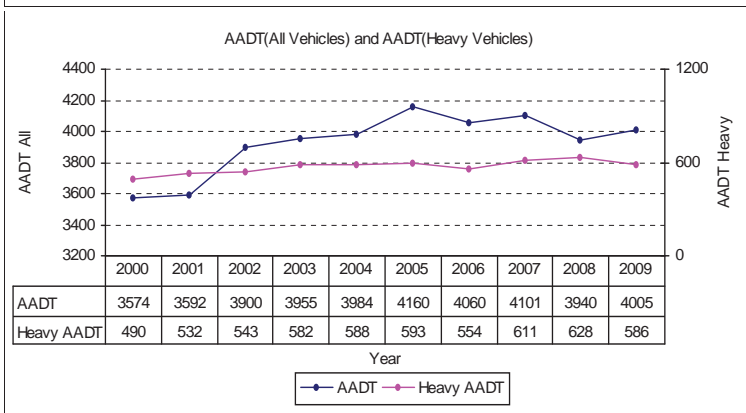
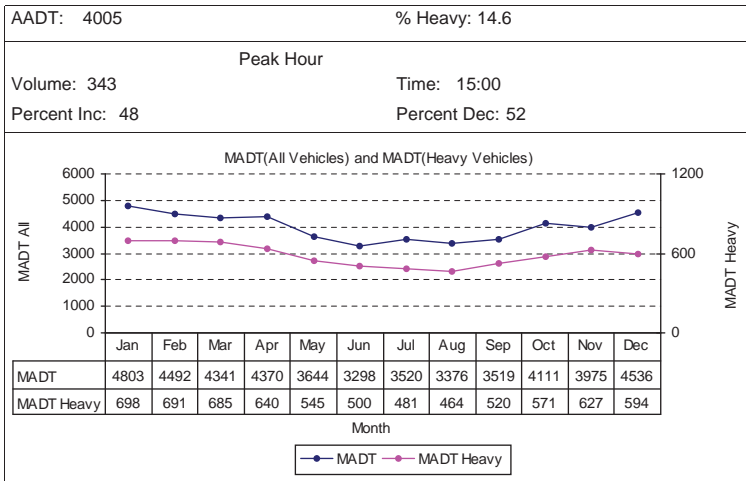
2009 NZTA
National Telemetry Site Summary Report

Site Ref ID: 00200627 Region: 06 - Hawkes Bay
 Location: SH: 2 RS: 626 RP: 1.27 Telemetry Site No: 24
 Description TANGOIO
 Direction: Both Lanes: 2 Accepted Days: 363



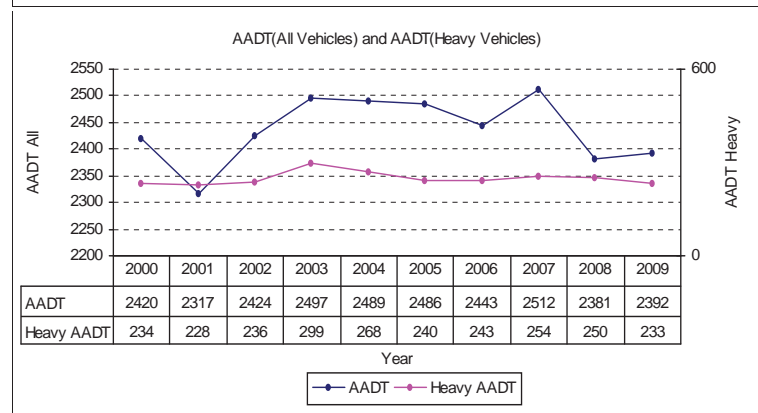
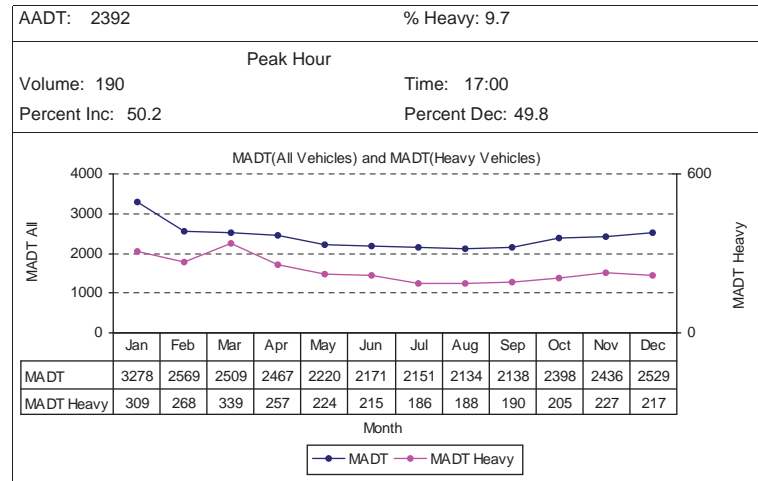
2009 NZTA
National Telemetry Site Summary Report

Site Ref ID: 00200755 Region: 08 - Manawatu-Wanganui
 Location: SH: 2 RS: 751 RP: 4.31 Telemetry Site No: 25
 Description NORSEWOOD
 Direction: Both Lanes: 2 Accepted Days: 365



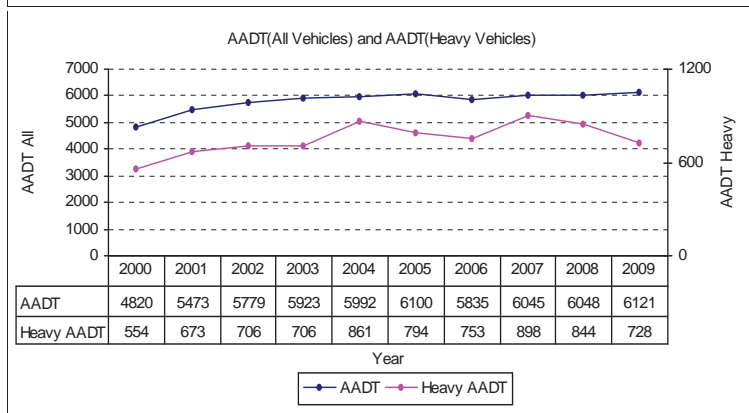
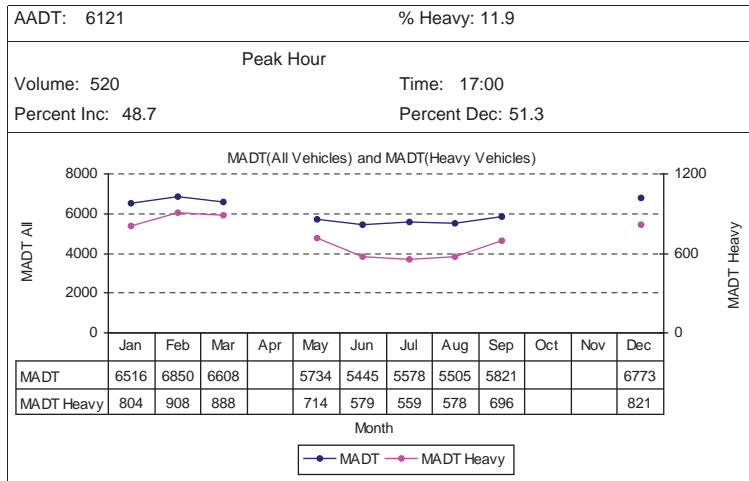
2009 NZTA
National Telemetry Site Summary Report

Site Ref ID: 00200428 Region: 05 - Gisborne
 Location: SH: 2 RS: 416 RP: 11.7 Telemetry Site No: 26
 Description ORMOND
 Direction: Both Lanes: 2 Accepted Days: 365



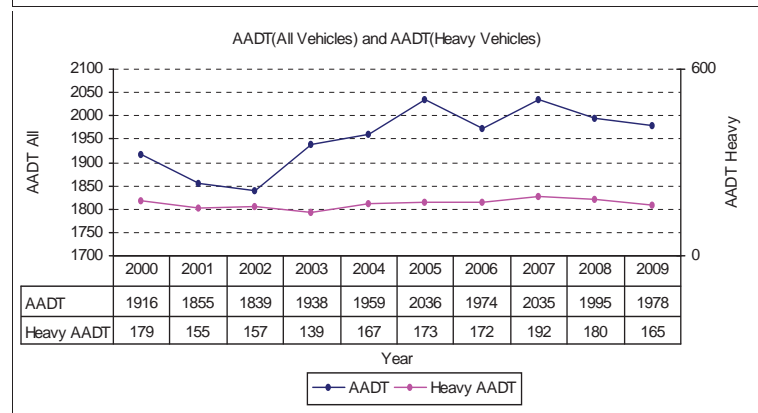
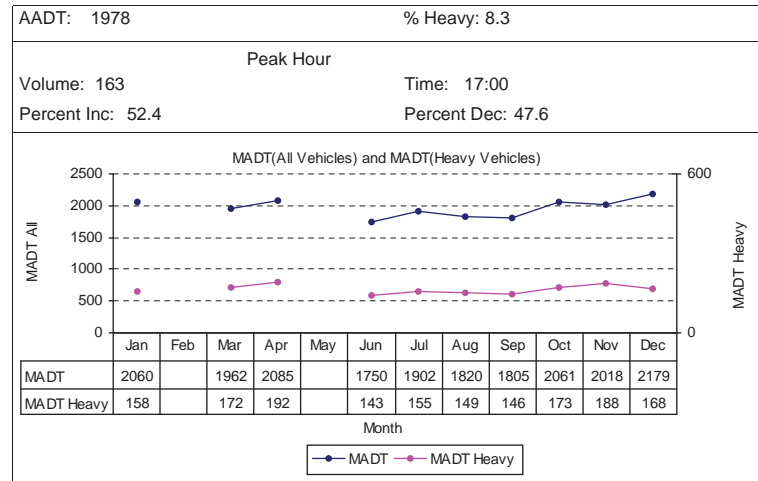
2009 NZTA
National Telemetry Site Summary Report

Site Ref ID: 01S00765 Region: 13 - Otago
 Location: SH: 1S RS: 763 RP: 2 Telemetry Site No: 27
 Description MILTON
 Direction: Both Lanes: 2 Accepted Days: 259



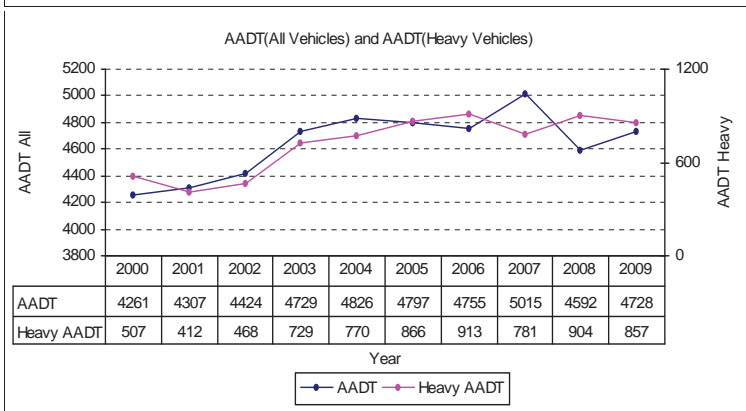
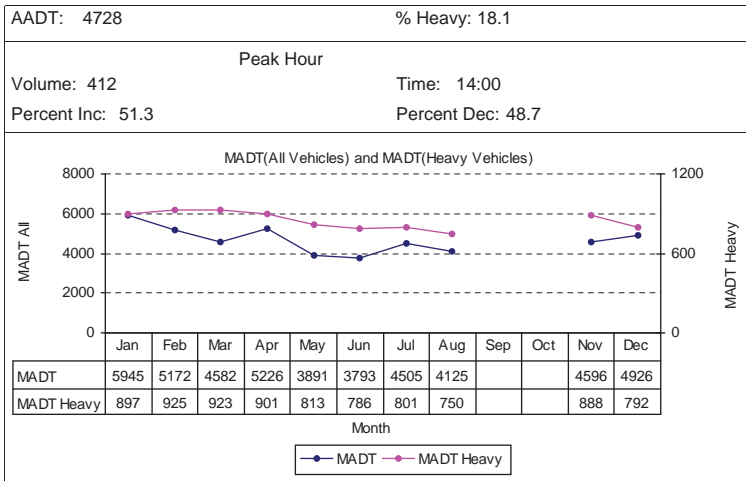
2009 NZTA
National Telemetry Site Summary Report

Site Ref ID: 00400226 Region: 08 - Manawatu-Wanganui
 Location: SH: 4 RS: 223 RP: 3.63 Telemetry Site No: 28
 Description UPOKONGARO
 Direction: Both Lanes: 2 Accepted Days: 330



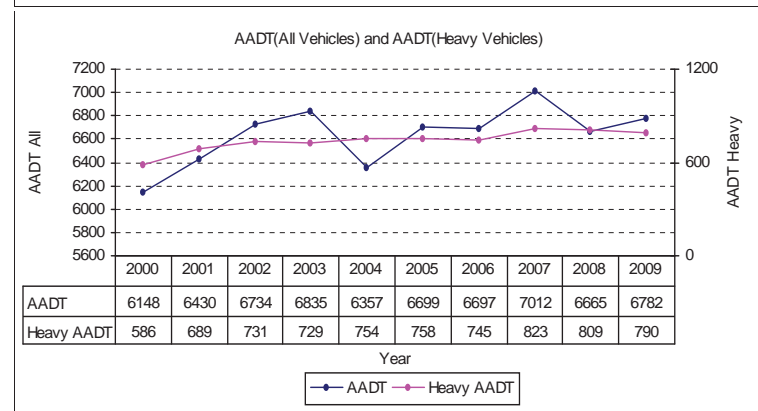
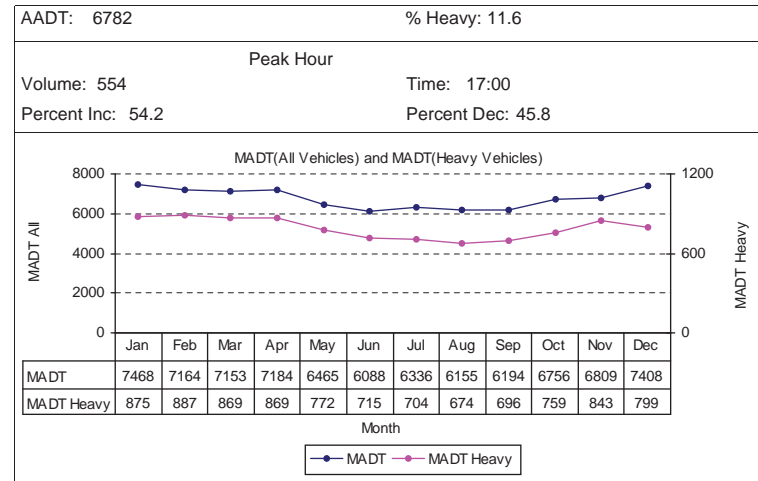
2009 NZTA
National Telemetry Site Summary Report

Site Ref ID: 01N00827 Region: 08 - Manawatu-Wanganui
 Location: SH: 1N RS: 815 RP: 11.64 Telemetry Site No: 29
 Description HIHITAHU
 Direction: Both Lanes: 2 Accepted Days: 309



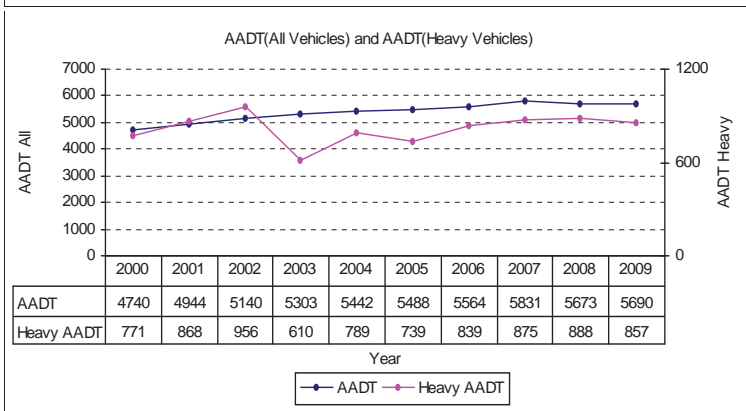
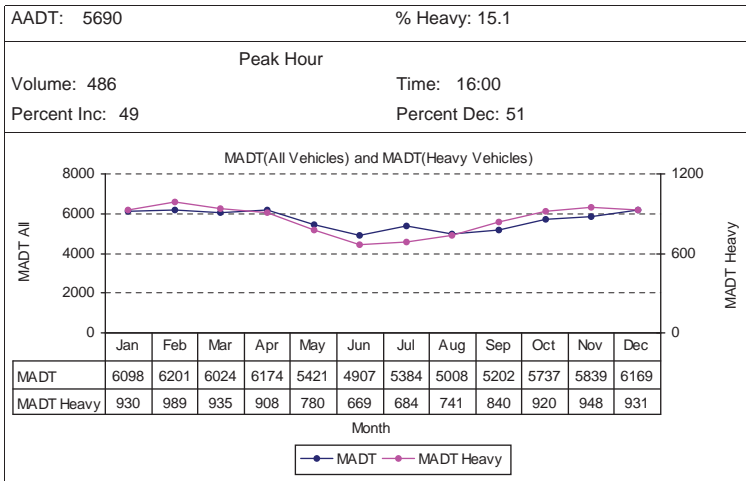
2009 NZTA
National Telemetry Site Summary Report

Site Ref ID: 00300489 Region: 08 - Manawatu-Wanganui
 Location: SH: 3 RS: 488 RP: 0.88 Telemetry Site No: 30
 Description MANAWATU GORGE
 Direction: Both Lanes: 2 Accepted Days: 365



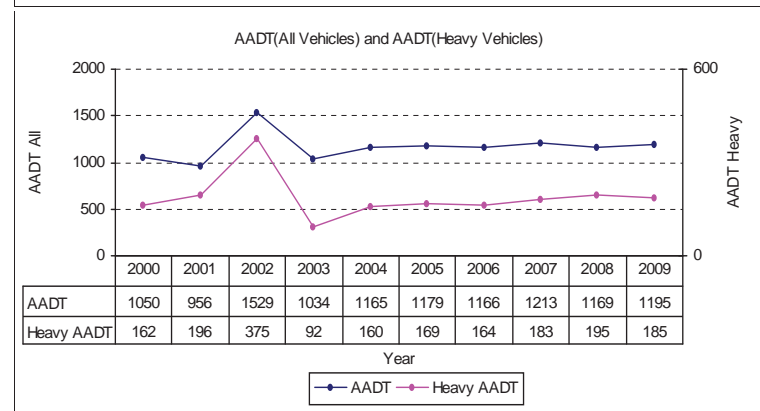
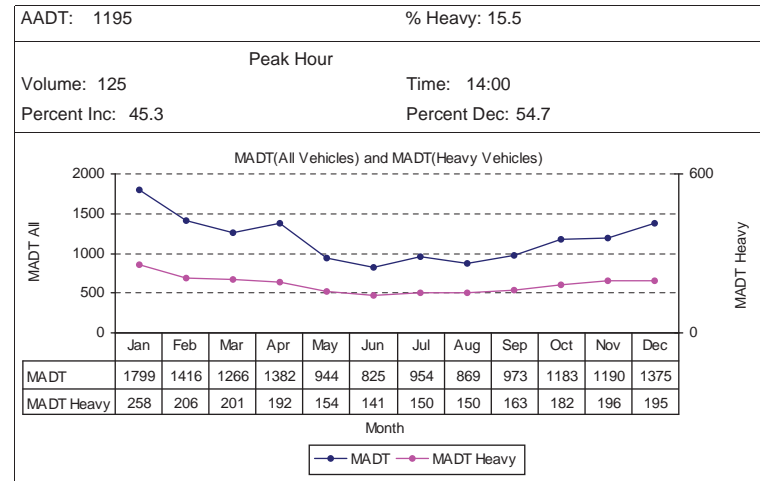
2009 NZTA
National Telemetry Site Summary Report

Site Ref ID: 01S00522 Region: 11 - Canterbury
 Location: SH: 1S RS: 520 RP: 2.39 Telemetry Site No: 31
 Description ST ANDREWS
 Direction: Both Lanes: 2 Accepted Days: 363



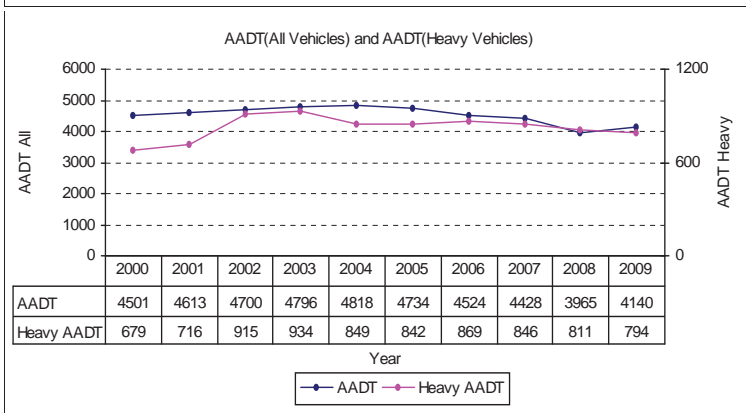
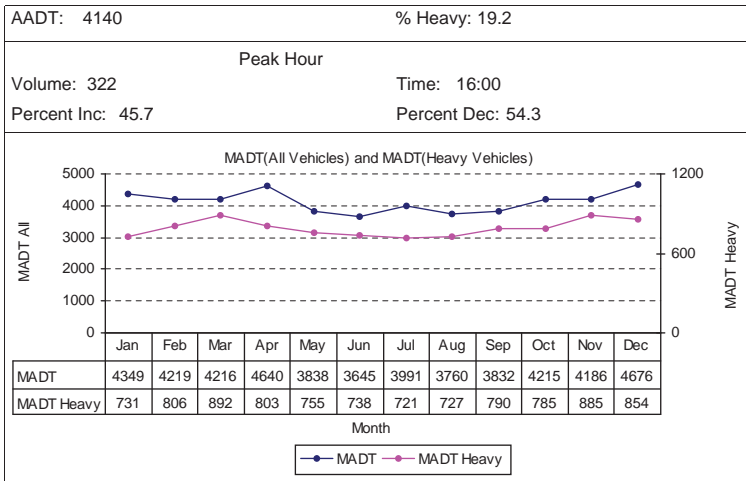
2009 NZTA
National Telemetry Site Summary Report

Site Ref ID: 00700108 Region: 11 - Canterbury
 Location: SH: 7 RS: 98 RP: 9.6 Telemetry Site No: 32
 Description LEWIS PASS
 Direction: Both Lanes: 2 Accepted Days: 365



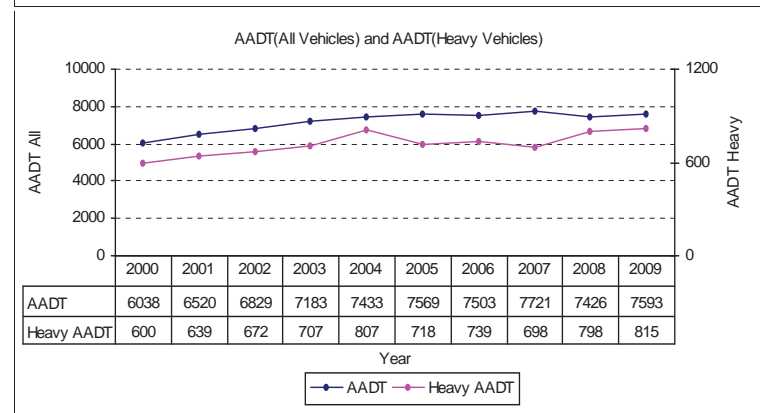
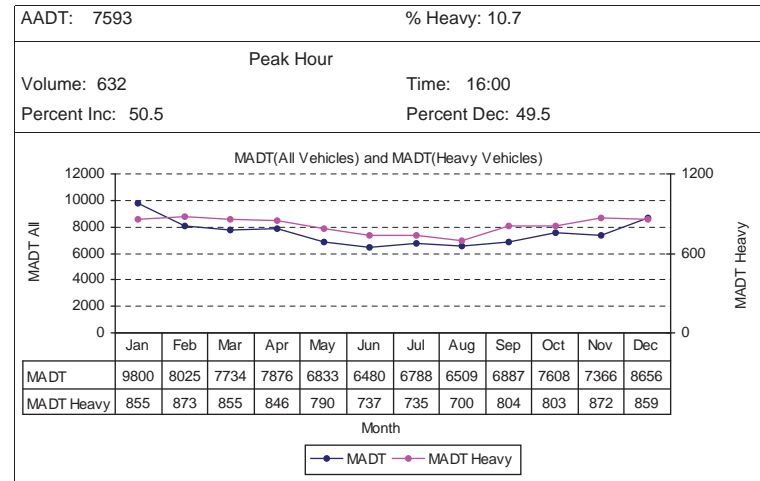
2009 NZTA
National Telemetry Site Summary Report

Site Ref ID: 02700011 Region: 03 - Waikato
 Location: SH: 27 RS: 0 RP: 12.4 Telemetry Site No: 33
 Description KAIHERE
 Direction: Both Lanes: 2 Accepted Days: 336



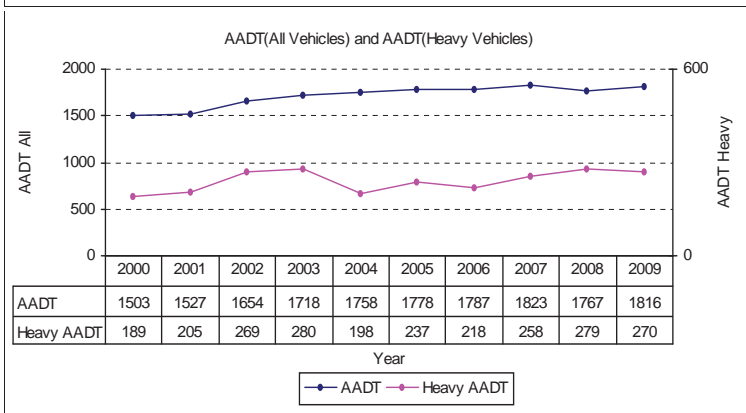
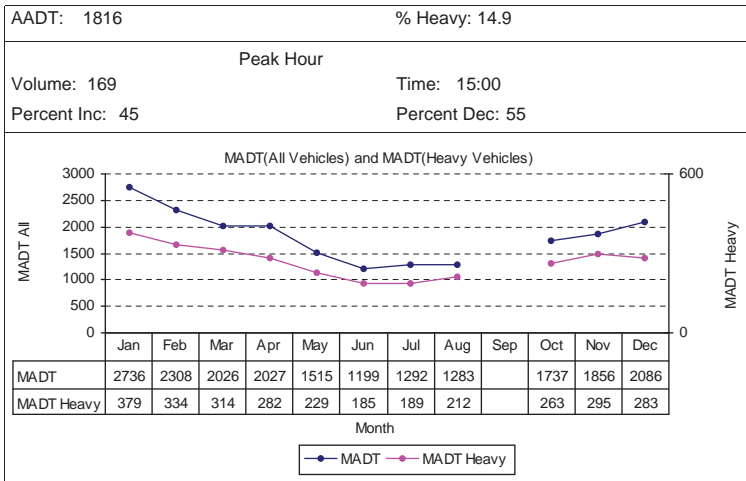
2009 NZTA
National Telemetry Site Summary Report

Site Ref ID: 00200091 Region: 03 - Waikato
 Location: SH: 2 RS: 73 RP: 17.47 Telemetry Site No: 34
 Description WAIHI - East of Samson Rd West
 Direction: Both Lanes: 2 Accepted Days: 354



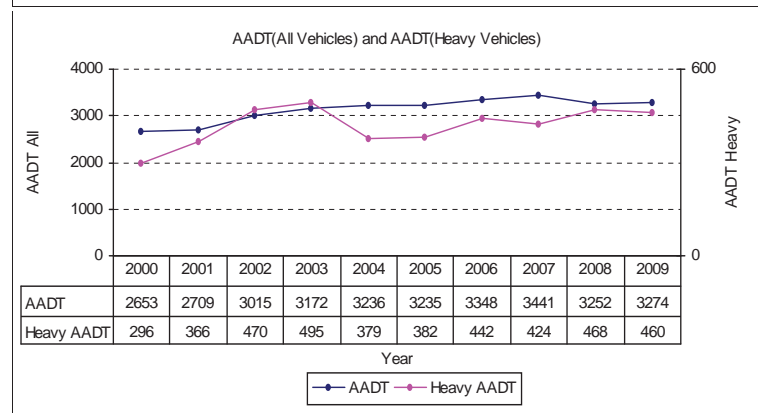
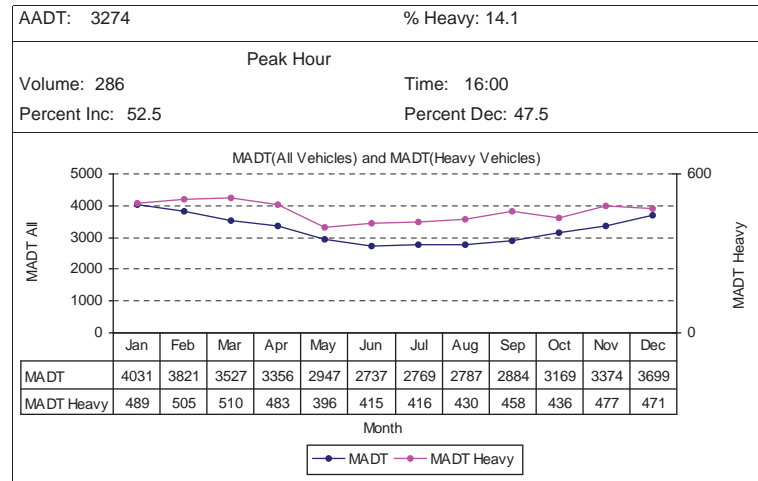
2009 NZTA
National Telemetry Site Summary Report

Site Ref ID: 00600232 Region: 10 - Nelson/Marlborough
 Location: SH: 6 RS: 225 RP: 10.943 Telemetry Site No: 35
 Description MURCHISON
 Direction: Both Lanes: 2 Accepted Days: 348



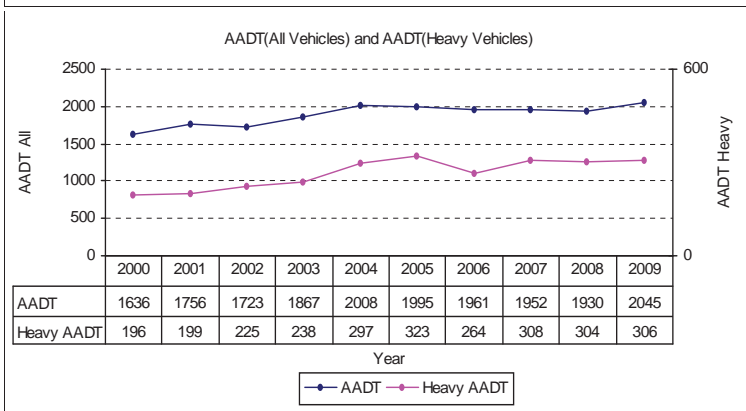
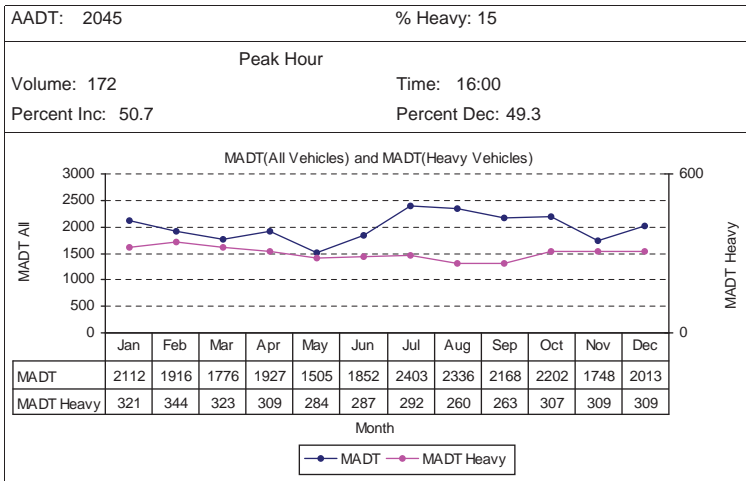
2009 NZTA
National Telemetry Site Summary Report

Site Ref ID: 00600100 Region: 10 - Nelson/Marlborough
 Location: SH: 6 RS: 99 RP: 1.25 Telemetry Site No: 36
 Description HIRA
 Direction: Both Lanes: 2 Accepted Days: 353



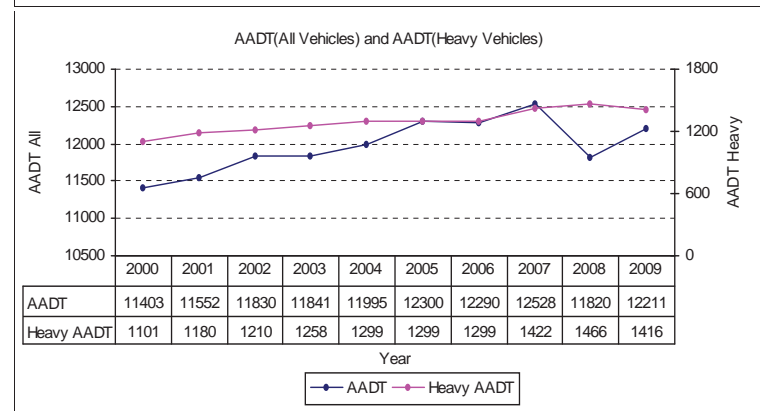
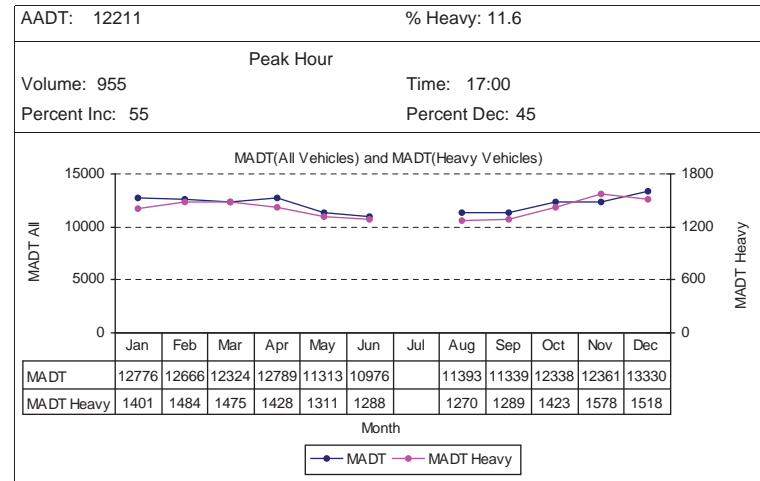
2009 NZTA
National Telemetry Site Summary Report

Site Ref ID: 00400133 Region: 08 - Manawatu-Wanganui
 Location: SH: 4 RS: 127 RP: 8.37 Telemetry Site No: 37
 Description HOROPITO
 Direction: Both Lanes: 2 Accepted Days: 365



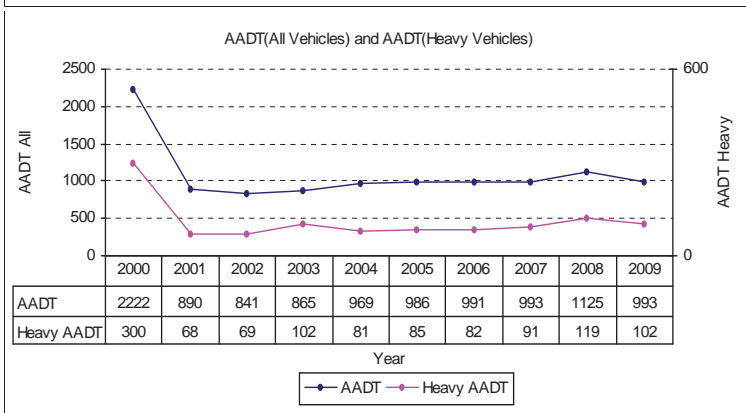
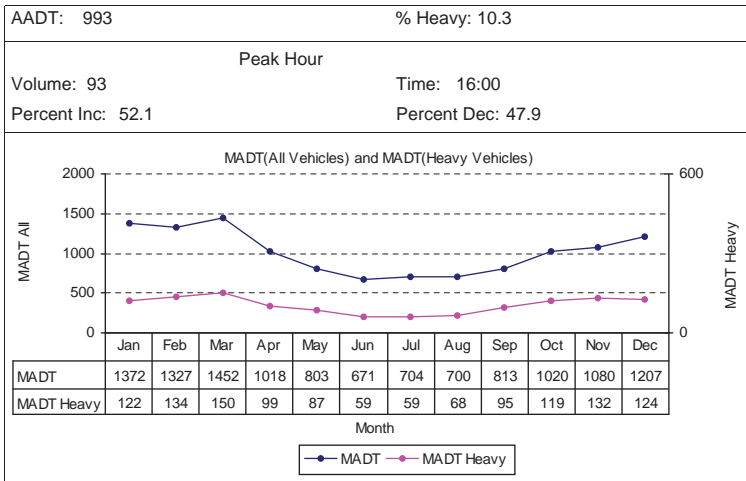
2009 NZTA
National Telemetry Site Summary Report

Site Ref ID: 01N00930 Region: 08 - Manawatu-Wanganui
 Location: SH: 1N RS: 927 RP: 2 Telemetry Site No: 38
 Description SANSON
 Direction: Both Lanes: 2 Accepted Days: 333



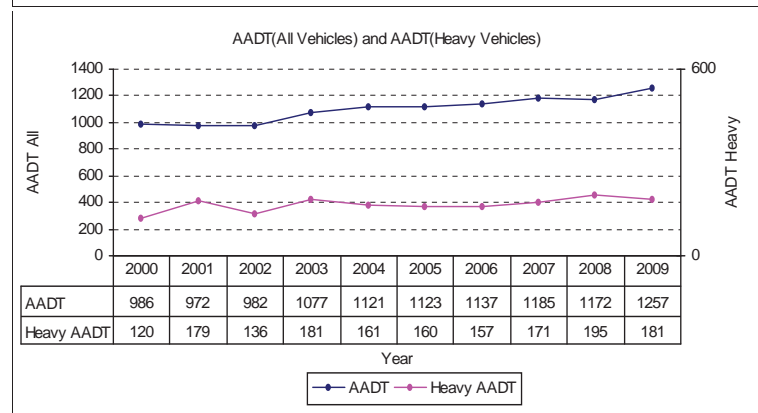
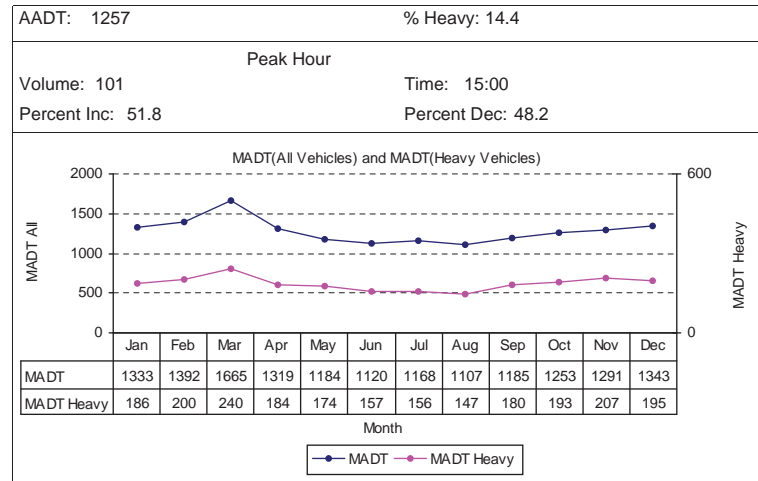
2009 NZTA
National Telemetry Site Summary Report

Site Ref ID: 00600398 Region: 12 - West Coast
 Location: SH: 6 RS: 388 RP: 10.24 Telemetry Site No: 39
 Description: PUNAKAIKI - Just Nth of Canoe Creek
 Direction: Both Lanes: 2 Accepted Days: 365



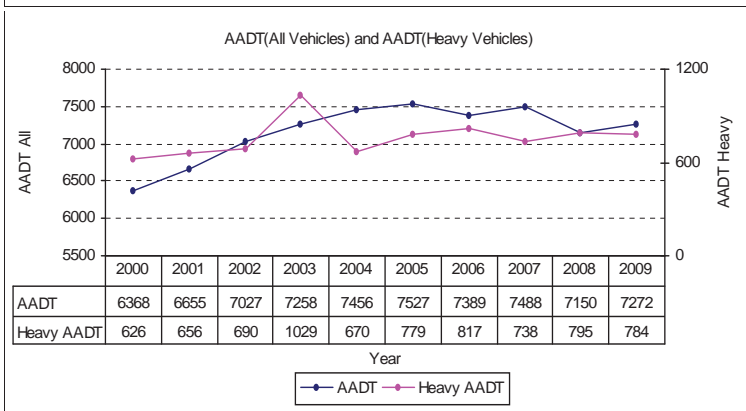
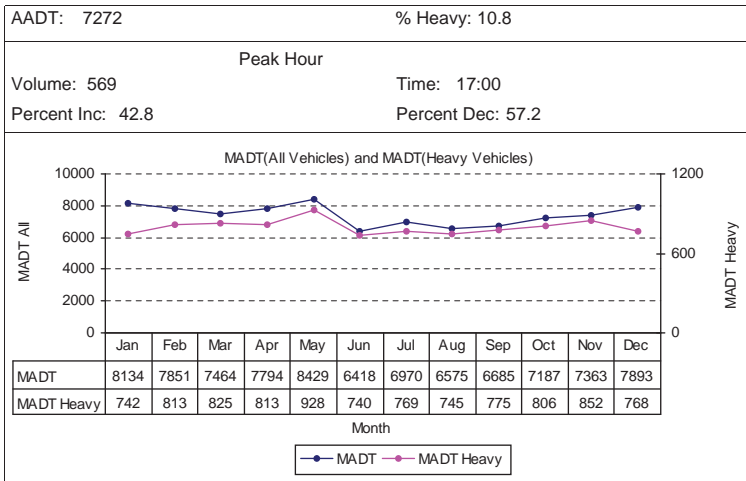
2009 NZTA
National Telemetry Site Summary Report

Site Ref ID: 00700239 Region: 12 - West Coast
 Location: SH: 7 RS: 239 RP: 1 Telemetry Site No: 40
 Description: AHAURA
 Direction: Both Lanes: 2 Accepted Days: 365



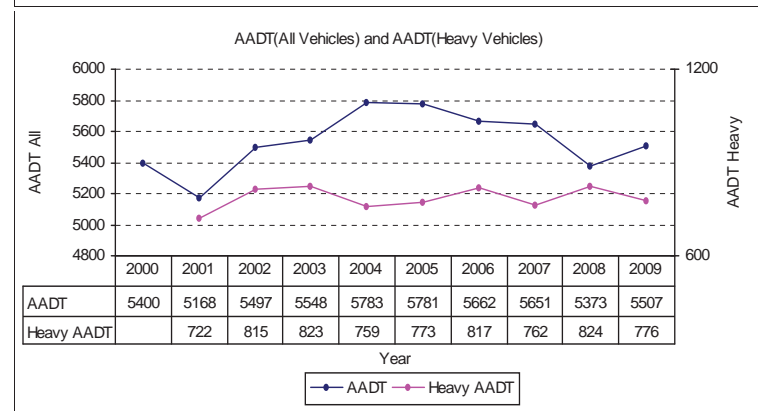
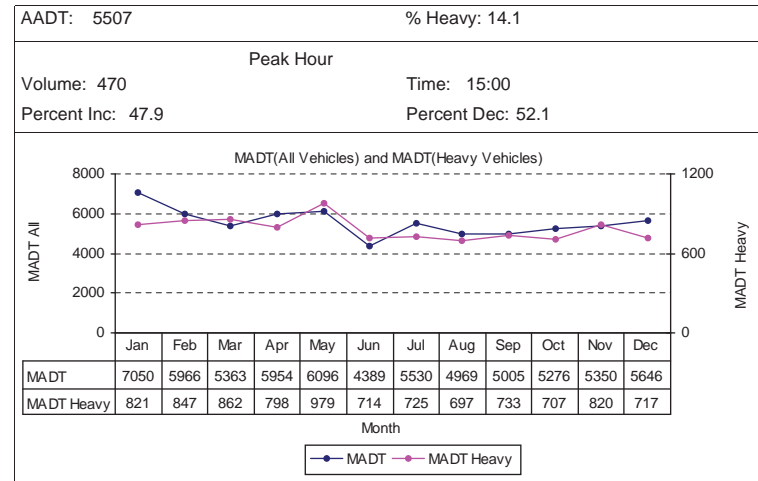
2009 NZTA
National Telemetry Site Summary Report

Site Ref ID: 00500057 Region: 04 - Bay of Plenty
 Location: SH: 5 RS: 56 RP: 0.1 Telemetry Site No: 41
 Description WAIPA - Sth of SH30
 Direction: Both Lanes: 2 Accepted Days: 363



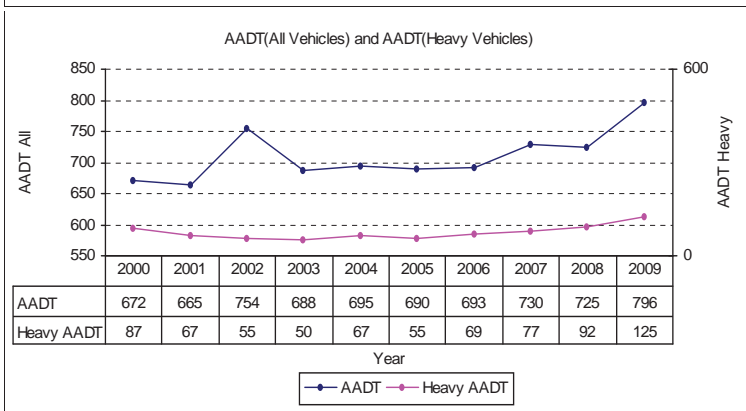
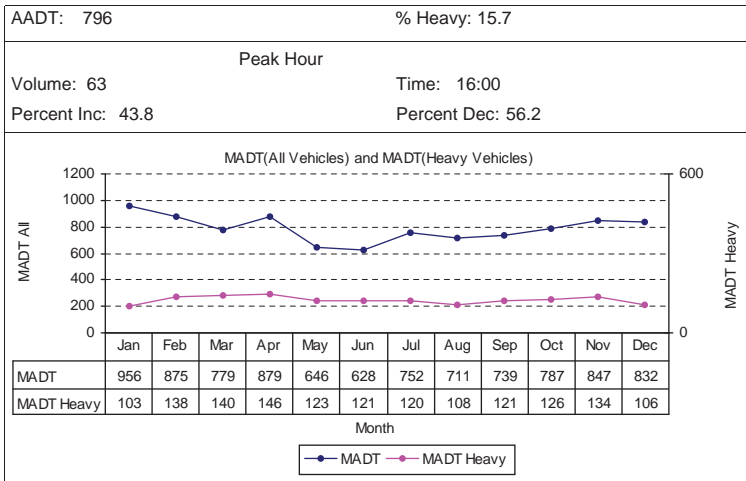
2009 NZTA
National Telemetry Site Summary Report

Site Ref ID: 01N00729 Region: 03 - Waikato
 Location: SH: 1N RS: 726 RP: 2.5 Telemetry Site No: 42
 Description HALLETTS BAY
 Direction: Both Lanes: 2 Accepted Days: 362



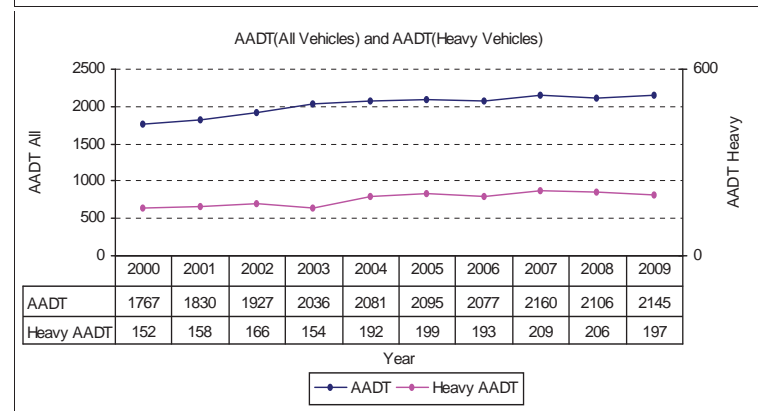
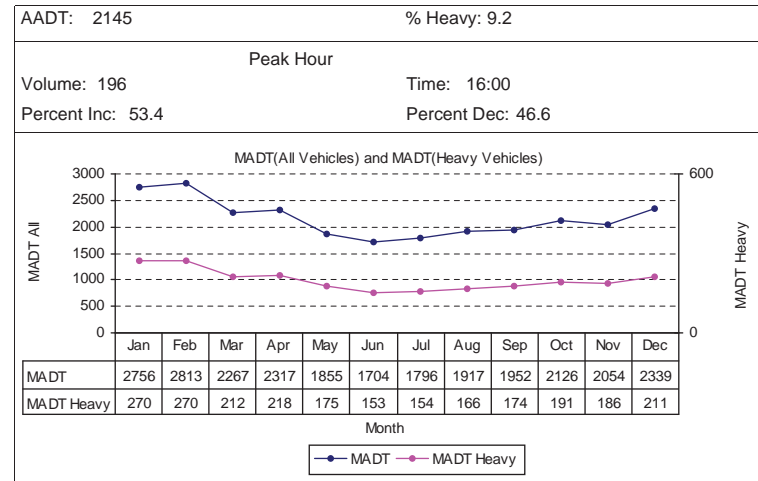
2009 NZTA
National Telemetry Site Summary Report

Site Ref ID: 03200074 Region: 03 - Waikato
 Location: SH: 32 RS: 69 RP: 4.7 Telemetry Site No: 43
 Description WEST OF TAUPO
 Direction: Both Lanes: 2 Accepted Days: 358



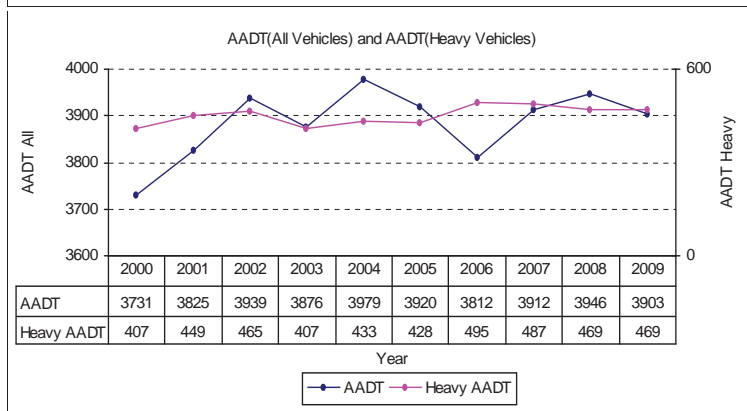
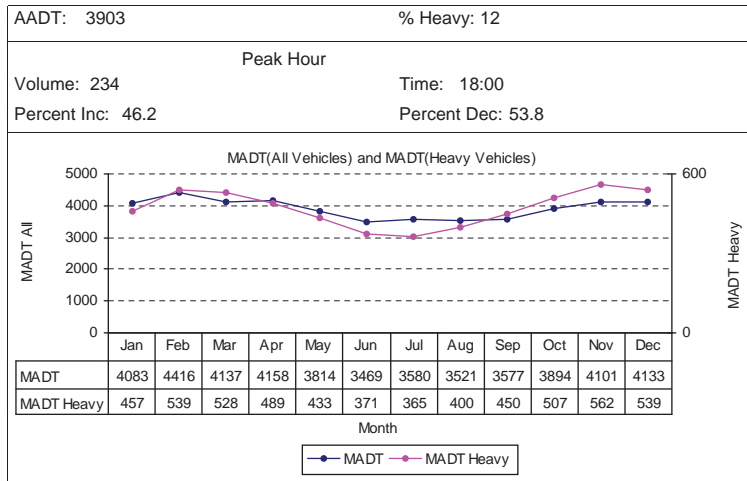
2009 NZTA
National Telemetry Site Summary Report

Site Ref ID: 00800336 Region: 13 - Otago
 Location: SH: 8 RS: 328 RP: 8 Telemetry Site No: 44
 Description ALEXANDRA
 Direction: Both Lanes: 2 Accepted Days: 365



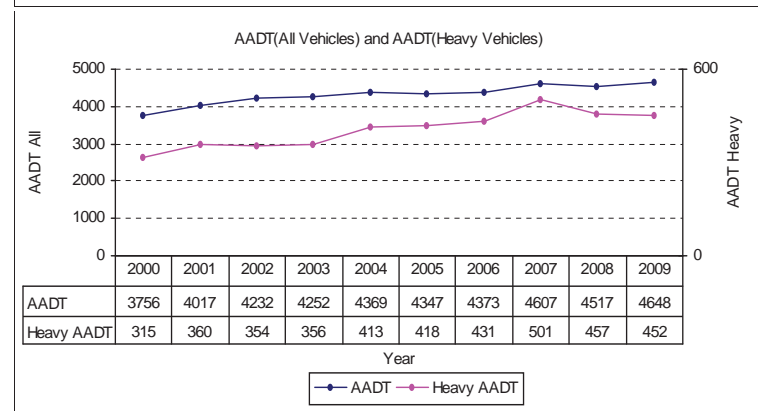
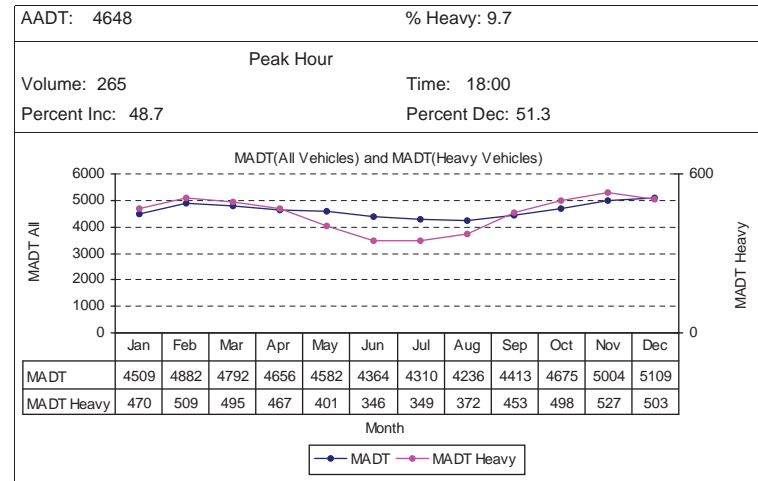
2009 NZTA
National Telemetry Site Summary Report

Site Ref ID: 01S00854 Region: 14 - Southland
 Location: SH: 1S RS: 854 RP: 0.3 Telemetry Site No: 45
 Description GORE
 Direction: Both Lanes: 2 Accepted Days: 349



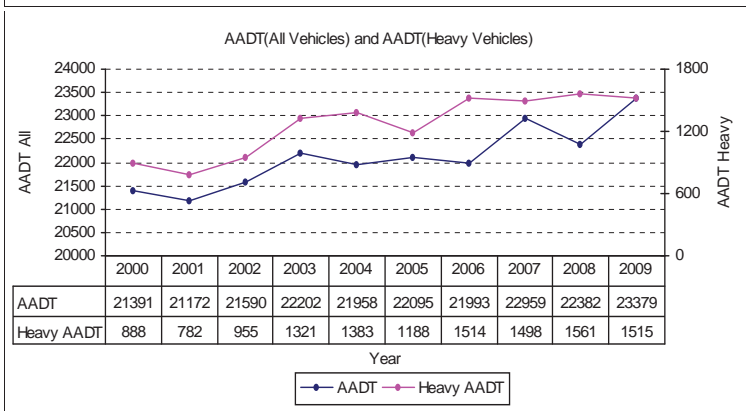
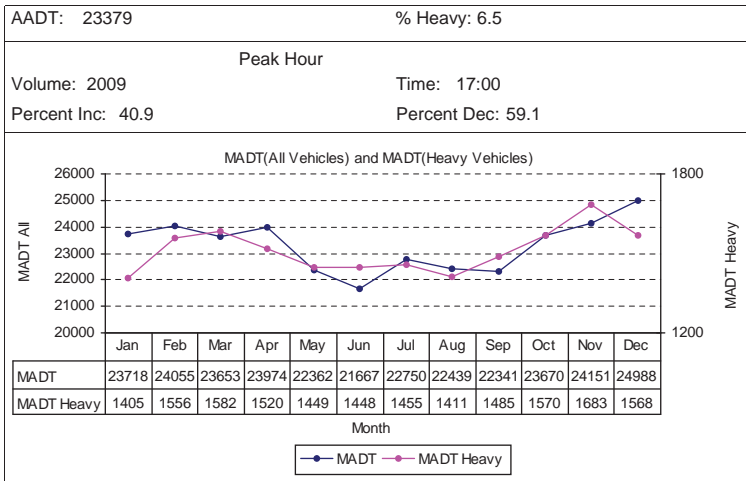
2009 NZTA
National Telemetry Site Summary Report

Site Ref ID: 00601147 Region: 14 - Southland
 Location: SH: 6 RS: 1145 RP: 2.1 Telemetry Site No: 46
 Description WINTON -
 Direction: Both Lanes: 2 Accepted Days: 355



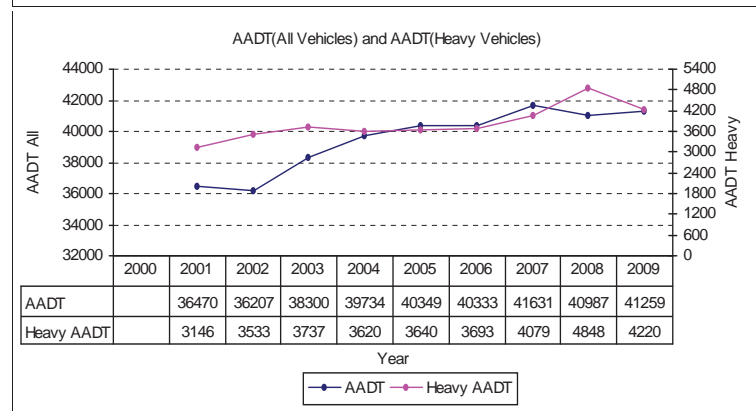
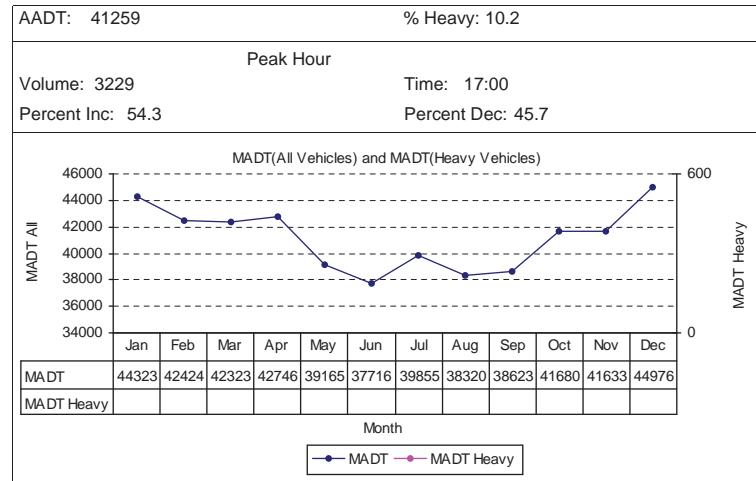
2009 NZTA
National Telemetry Site Summary Report

Site Ref ID: 01N01036 Region: 09 - Wellington
 Location: SH: 1N RS: 1035 RP: 1.1 Telemetry Site No: 47
 Description PAEKAKARIKI - (Piezo Axle Classification)
 Direction: Both Lanes: 2 Accepted Days: 365



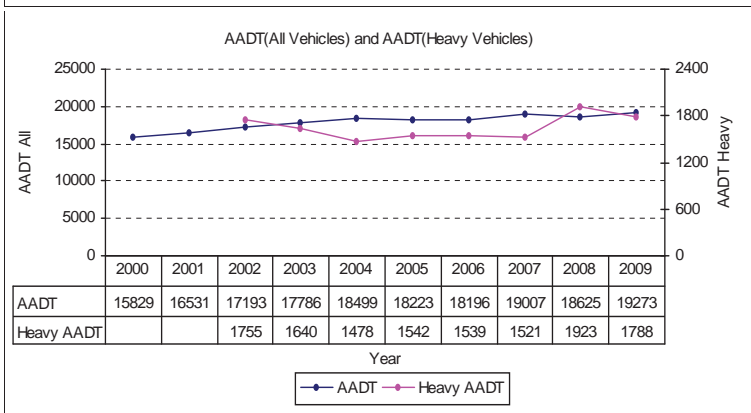
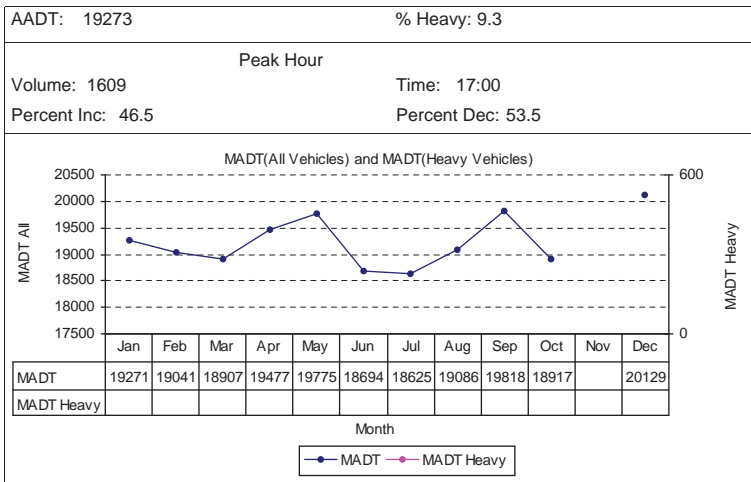
2009 NZTA
National Telemetry Site Summary Report

Site Ref ID: 01N00463 Region: 02 - Auckland
 Location: SH: 1N RS: 461 RP: 2.24 Telemetry Site No: 48
 Description DRURY - (WIM Site)
 Direction: Both Lanes: 4 Accepted Days: 365



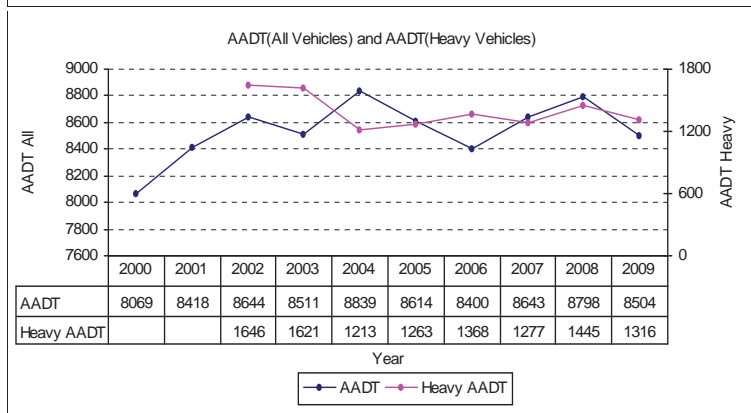
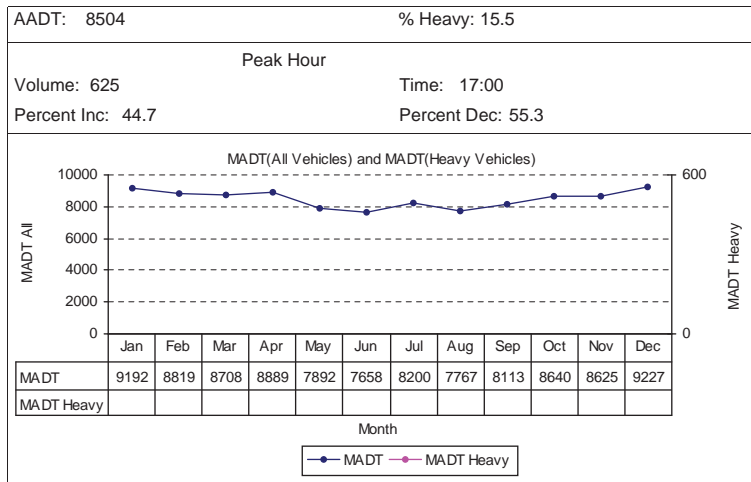
2009 NZTA
National Telemetry Site Summary Report

Site Ref ID: 00200176 Region: 04 - Bay of Plenty
 Location: SH: 2 RS: 171 RP: 4.4 Telemetry Site No: 49
 Description TE PUKE - (WIM Site)
 Direction: Both Lanes: 2 Accepted Days: 337



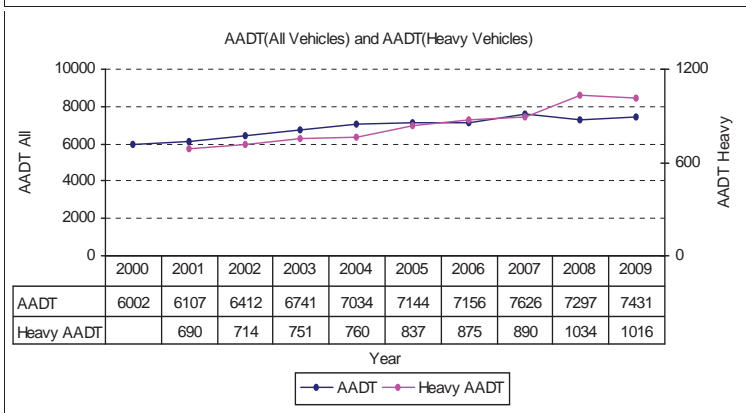
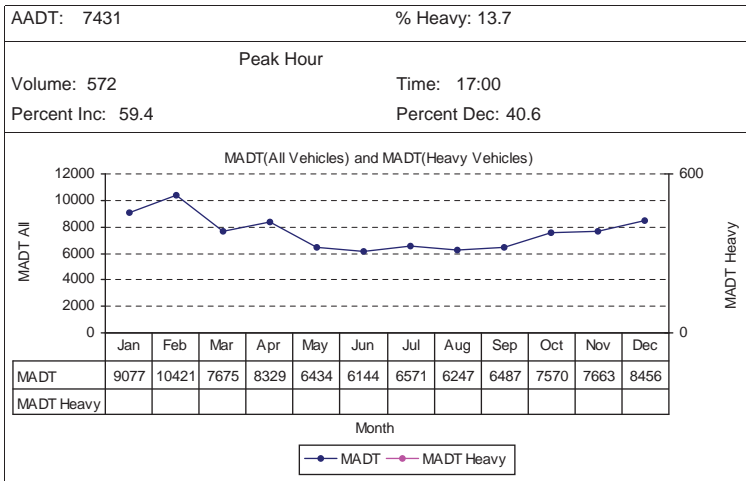
2009 NZTA
National Telemetry Site Summary Report

Site Ref ID: 01N00628 Region: 03 - Waikato
 Location: SH: 1N RS: 625 RP: 3.5 Telemetry Site No: 51
 Description TOKOROA - (WIM Site)
 Direction: Both Lanes: 2 Accepted Days: 363



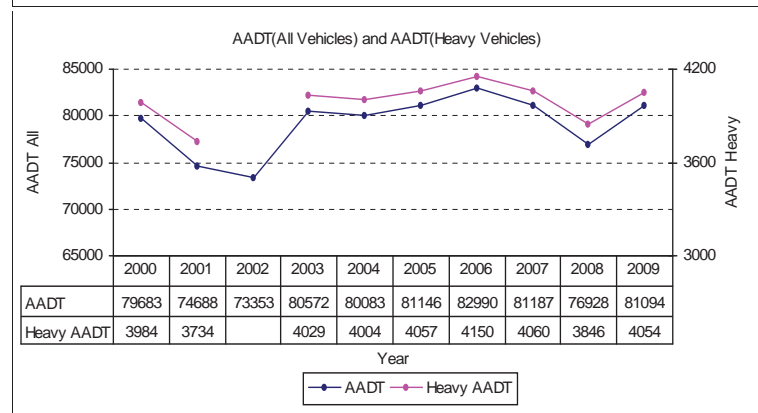
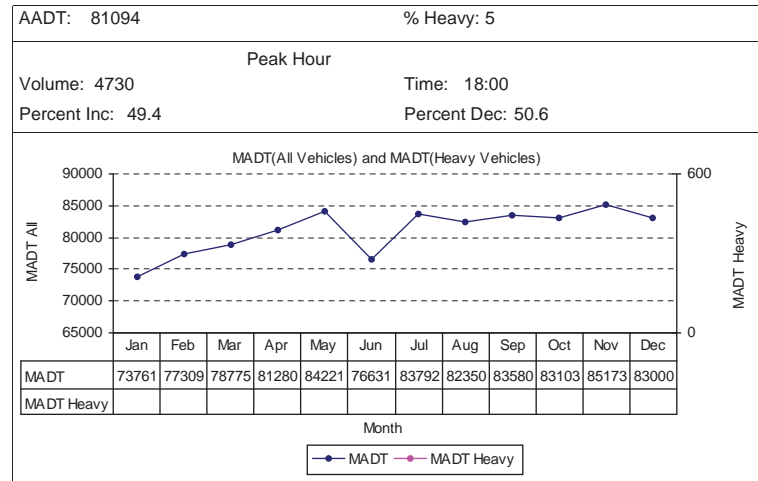
2009 NZTA
National Telemetry Site Summary Report

Site Ref ID: 01S00285 Region: 11 - Canterbury
 Location: SH: 1S RS: 284 RP: 0.6 Telemetry Site No: 52
 Description: WAIPARA - (WIM Site)
 Direction: Both Lanes: 2 Accepted Days: 365



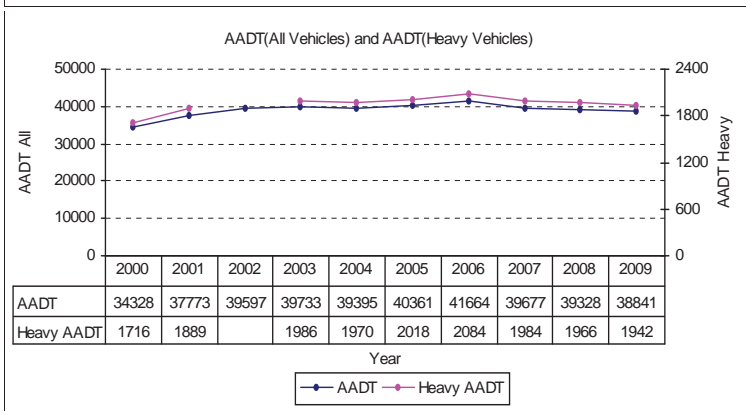
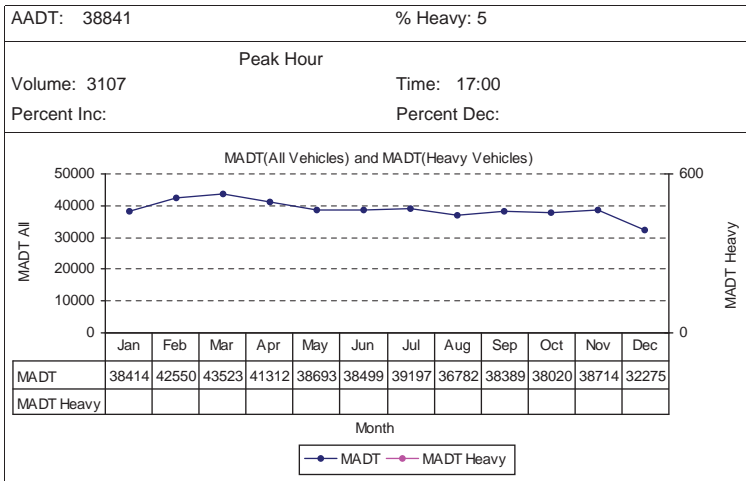
2009 NZTA
National Telemetry Site Summary Report

Site Ref ID: 01N00424 Region: 02 - Auckland
 Location: SH: 1N RS: 414 RP: 9.15 Telemetry Site No: 55
 Description: AUCKLAND HARBOUR BRIDGE - Centre Span
 Direction: Both Lanes: 4 Accepted Days: 353



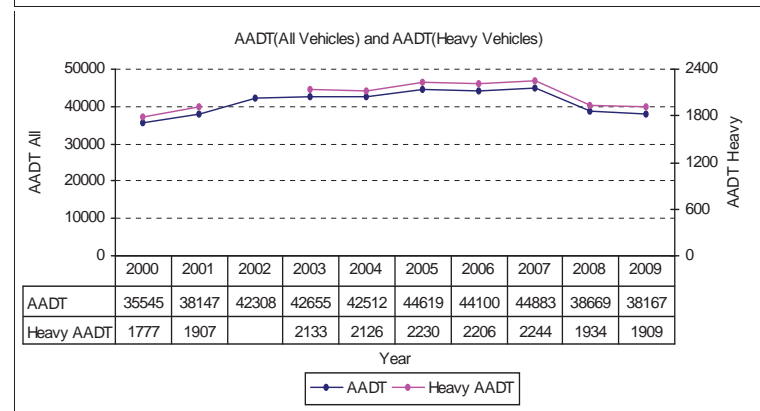
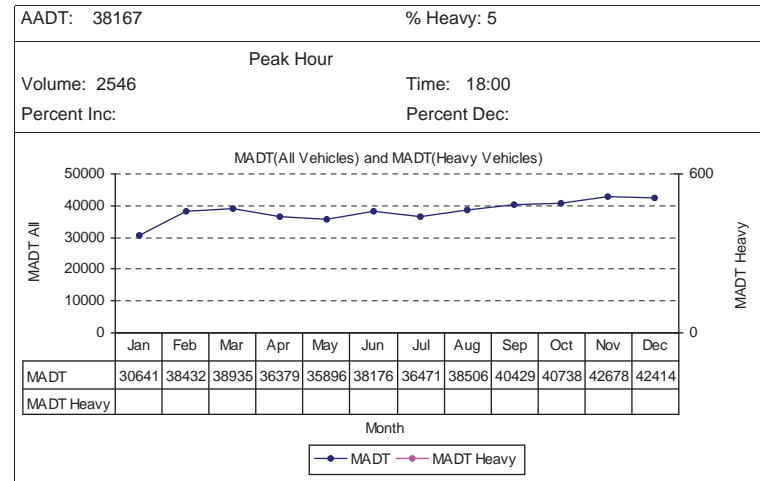
2009 NZTA
National Telemetry Site Summary Report

Site Ref ID: 01N10424 Region: 02 - Auckland
 Location: SH: 1N RS: 414 RP: 9.15 Telemetry Site No: 55
 Description AUCKLAND HARBOUR BRIDGE - Left Clip-on
 Direction: Inc Lanes: 2 Accepted Days: 354



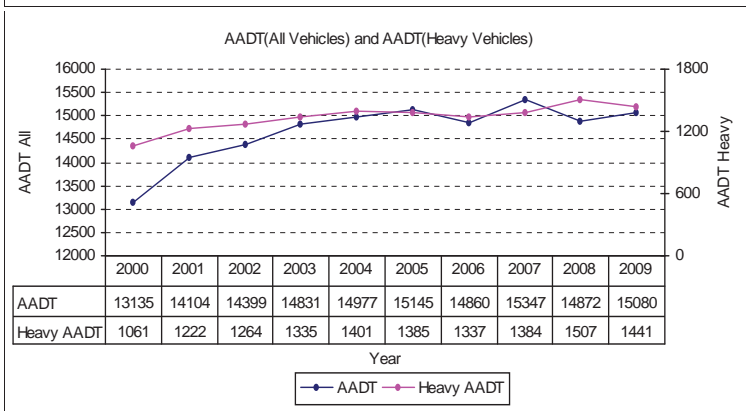
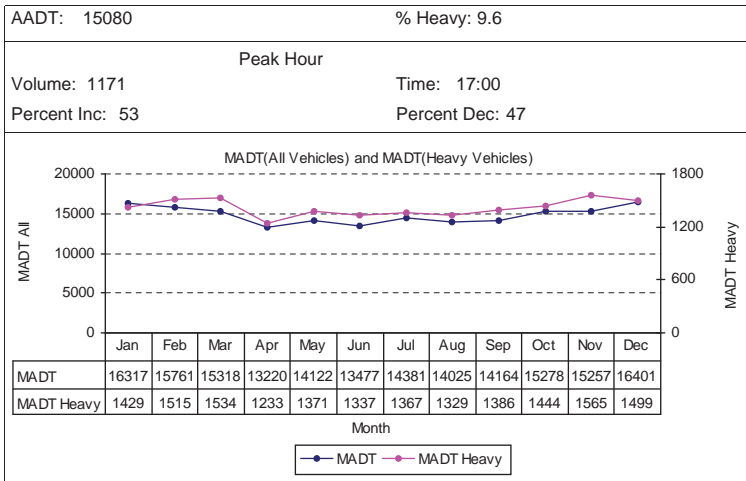
2009 NZTA
National Telemetry Site Summary Report

Site Ref ID: 01N20424 Region: 02 - Auckland
 Location: SH: 1N RS: 414 RP: 9.15 Telemetry Site No: 55
 Description AUCKLAND HARBOUR BRIDGE - Right Clip-on
 Direction: Dec Lanes: 2 Accepted Days: 354



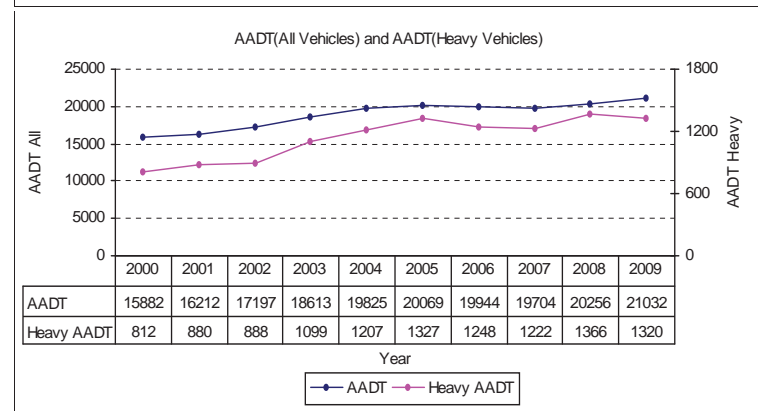
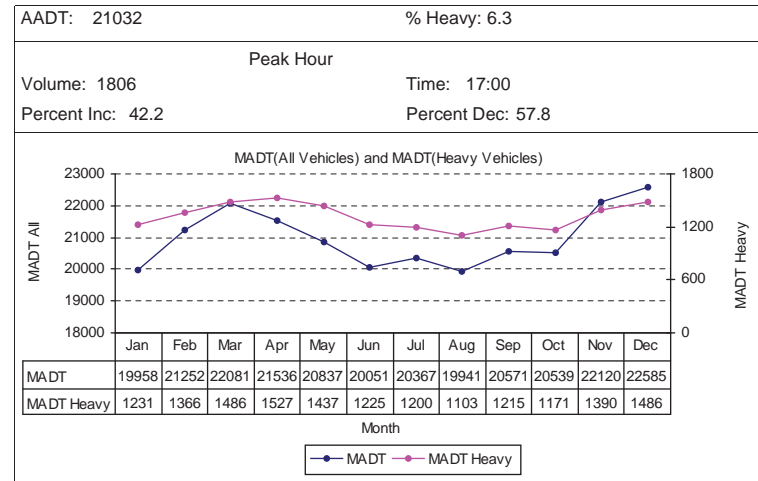
2009 NZTA
National Telemetry Site Summary Report

Site Ref ID: 01N00988 Region: 08 - Manawatu-Wanganui
 Location: SH: 1N RS: 985 RP: 3.48 Telemetry Site No: 56
 Description OHAU
 Direction: Both Lanes: 2 Accepted Days: 365



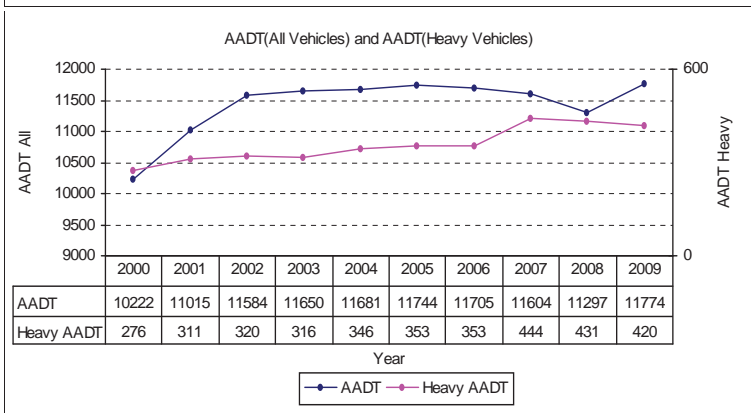
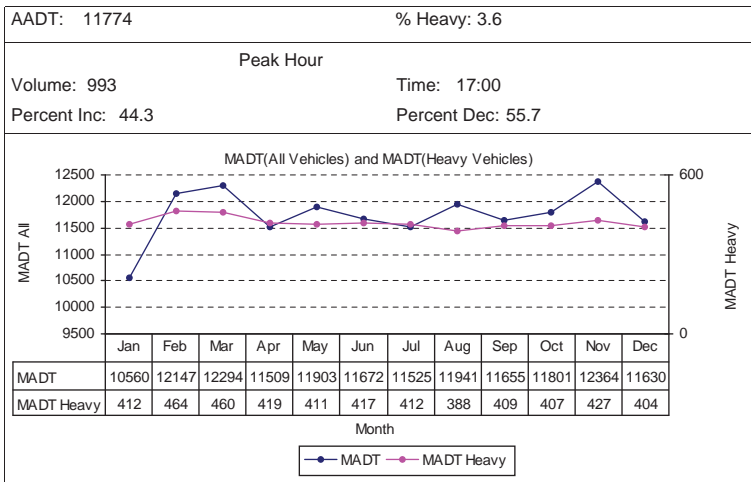
2009 NZTA
National Telemetry Site Summary Report

Site Ref ID: 05000010 Region: 06 - Hawkes Bay
 Location: SH: 50 RS: 5 RP: 5.3 Telemetry Site No: 58
 Description TARADALE
 Direction: Both Lanes: 2 Accepted Days: 325



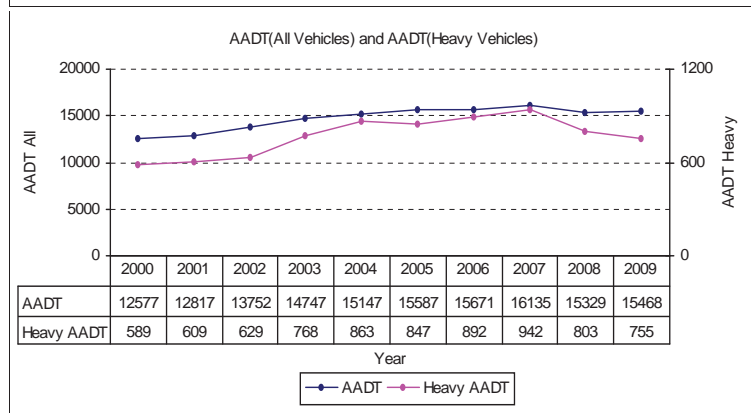
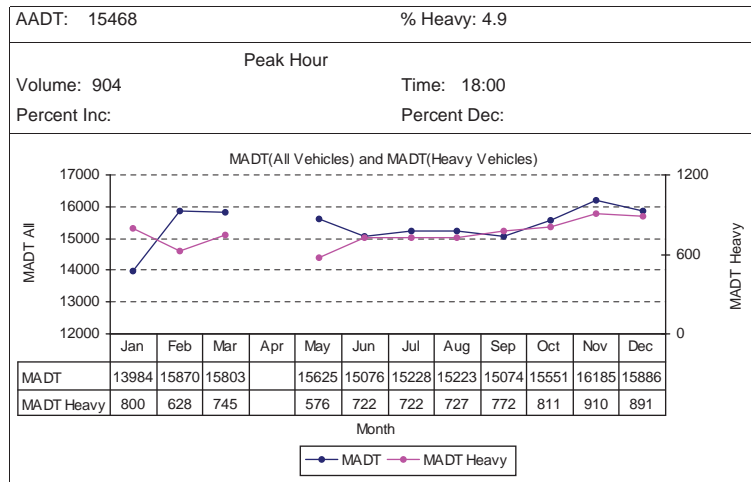
2009 NZTA
National Telemetry Site Summary Report

Site Ref ID: 01S00921 Region: 14 - Southland
 Location: SH: 1S RS: 920 RP: 2.27 Telemetry Site No: 62
 Description INVERCARGILL
 Direction: Both Lanes: 2 Accepted Days: 364



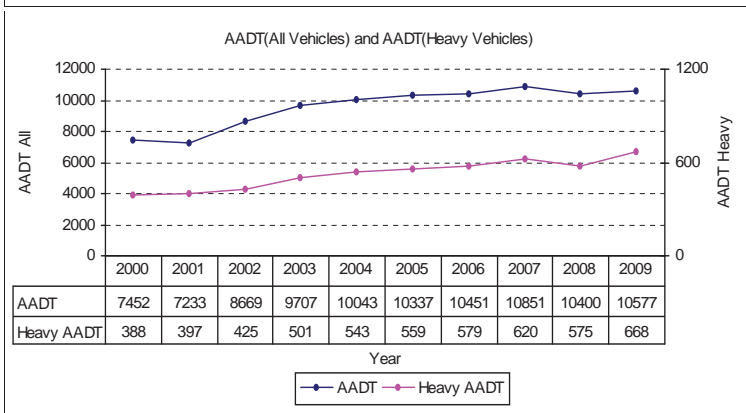
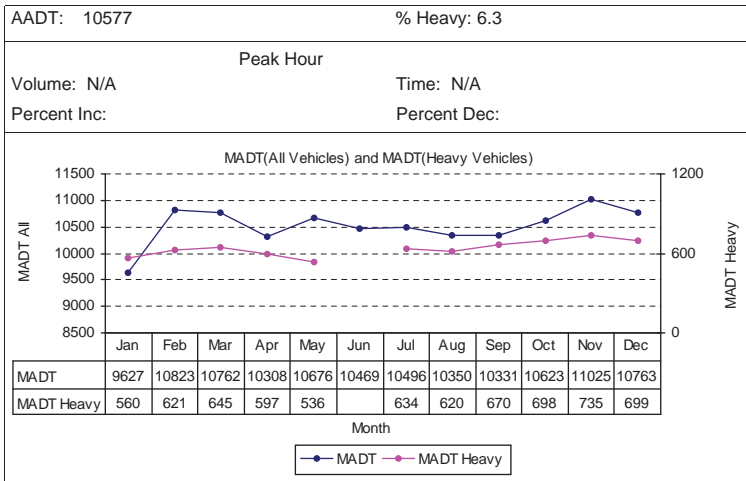
2009 NZTA
National Telemetry Site Summary Report

Site Ref ID: 01S10713 Region: 13 - Otago
 Location: SH: 1S RS: 712 RP: 0.6 Telemetry Site No: 63
 Description BURNSIDE - SB
 Direction: Inc Lanes: 2 Accepted Days: 342



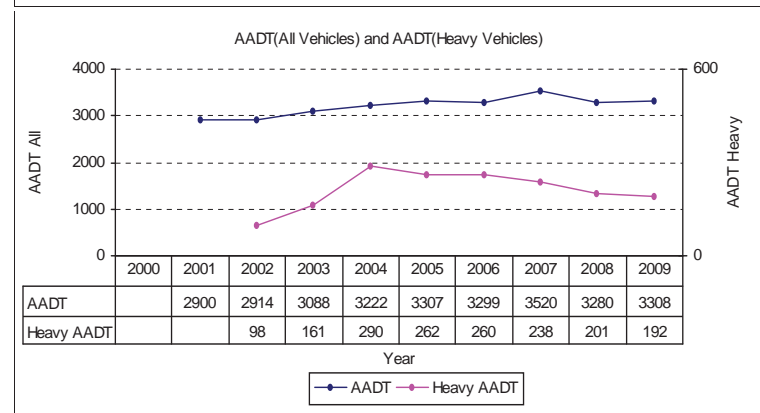
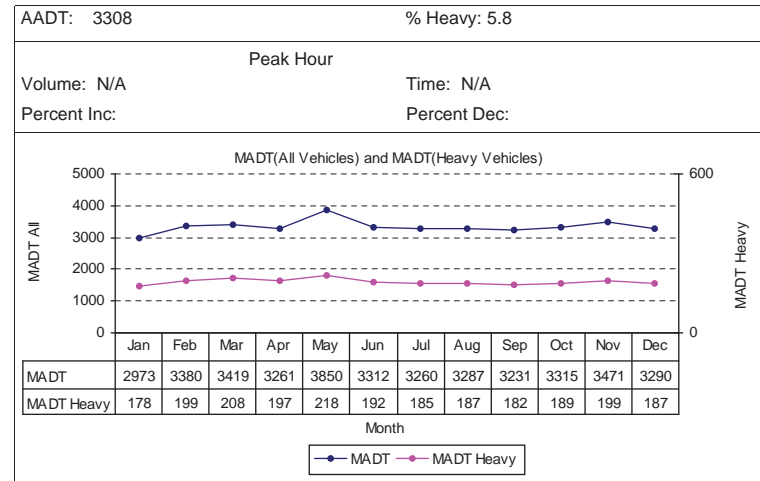
2009 NZTA
National Telemetry Site Summary Report

Site Ref ID: 01S20713 Region: 13 - Otago
 Location: SH: 1S RS: 712 RP: 0.6 Telemetry Site No: 63
 Description BURNSIDE - NB
 Direction: Dec Lanes: 2 Accepted Days: 346



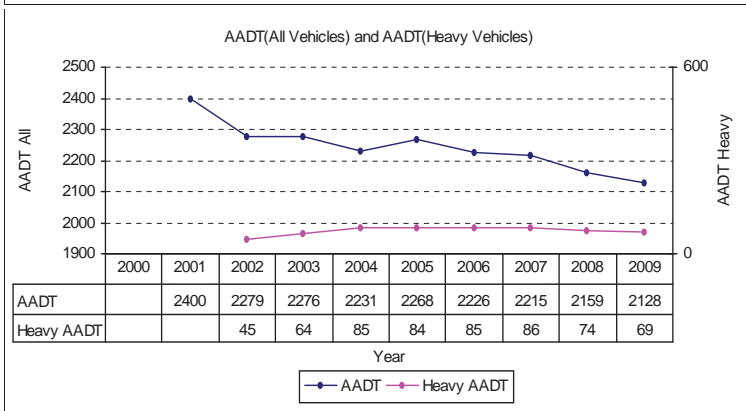
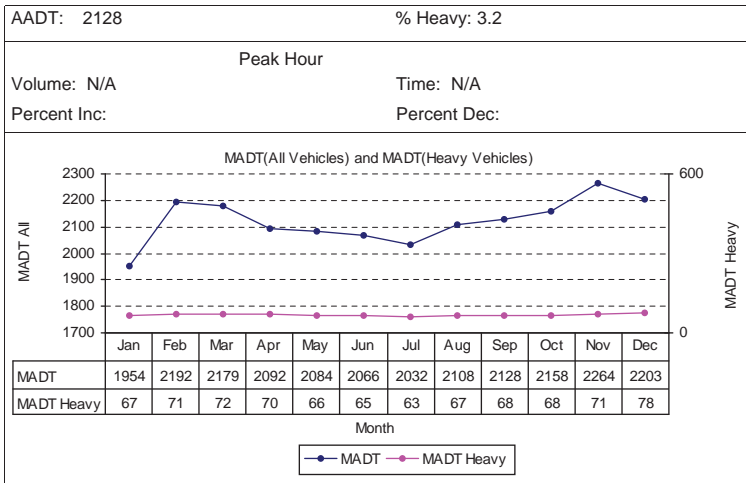
2009 NZTA
National Telemetry Site Summary Report

Site Ref ID: 01S40713 Region: 13 - Otago
 Location: SH: 1S RS: 712 RP: 0.6 Telemetry Site No: 63
 Description BURNSIDE - Off Ramp - NB
 Direction: Ramp Lanes: 1 Accepted Days: 348



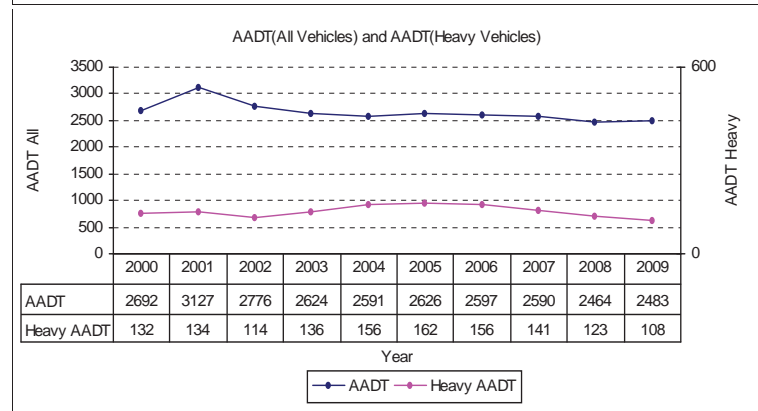
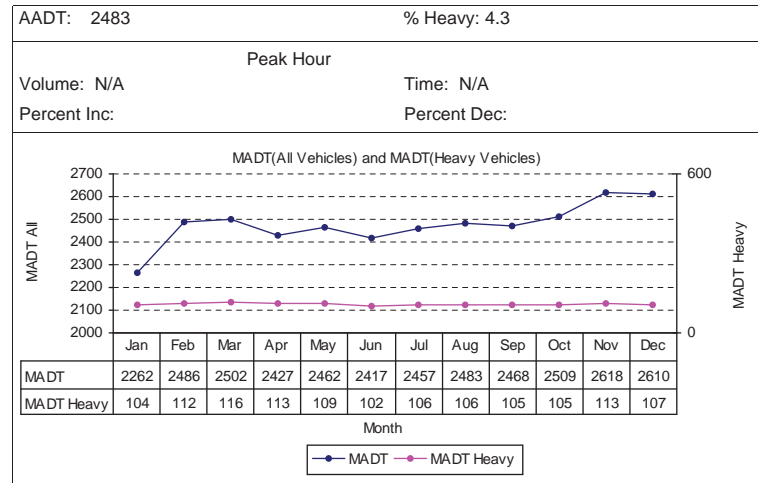
2009 NZTA
National Telemetry Site Summary Report

Site Ref ID: 01S40714 Region: 13 - Otago
 Location: SH: 1S RS: 712 RP: 0.6 Telemetry Site No: 63
 Description BURNSIDE - NB Off Ramp
 Direction: Ramp Lanes: 1 Accepted Days: 342



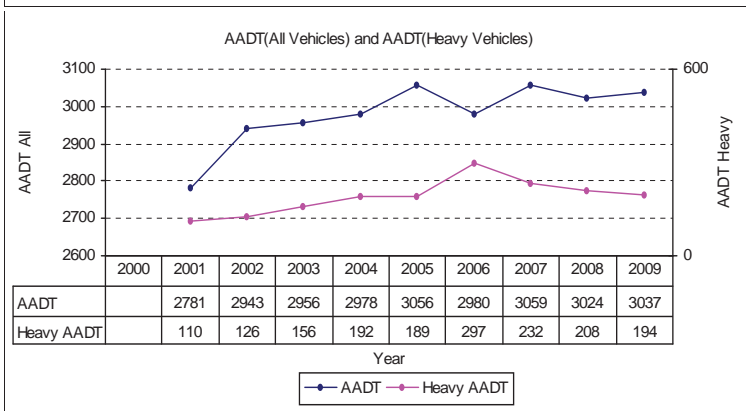
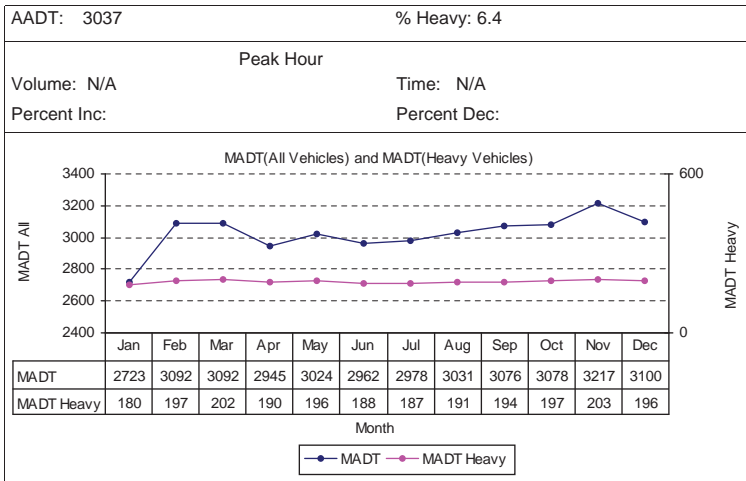
2009 NZTA
National Telemetry Site Summary Report

Site Ref ID: 01S50713 Region: 13 - Otago
 Location: SH: 1S RS: 712 RP: 0.6 Telemetry Site No: 63
 Description BURNSIDE - On Ramp - NB
 Direction: Ramp Lanes: 1 Accepted Days: 349



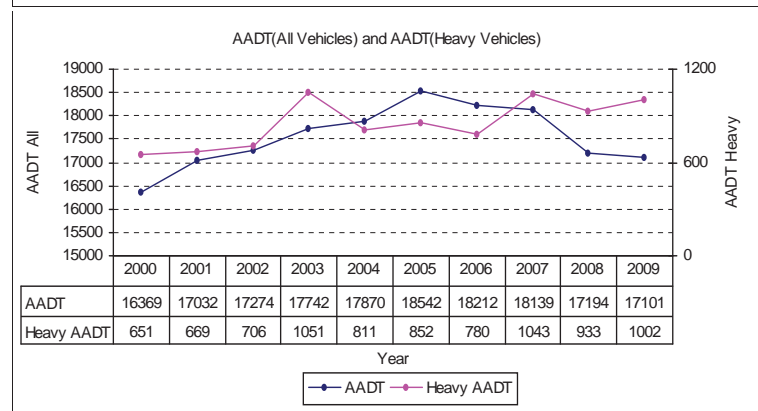
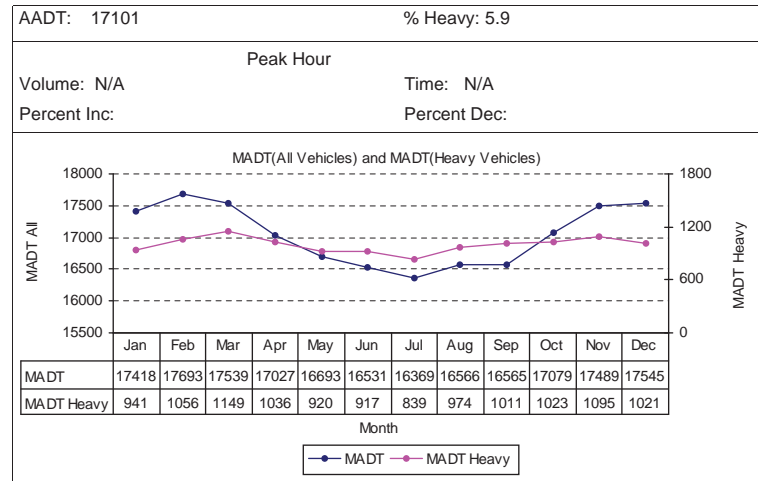
2009 NZTA
National Telemetry Site Summary Report

Site Ref ID: 01S60713 Region: 13 - Otago
 Location: SH: 1S RS: 712 RP: 0.6 Telemetry Site No: 63
 Description BURNSIDE - Off Ramp - SB
 Direction: Ramp Lanes: 1 Accepted Days: 349



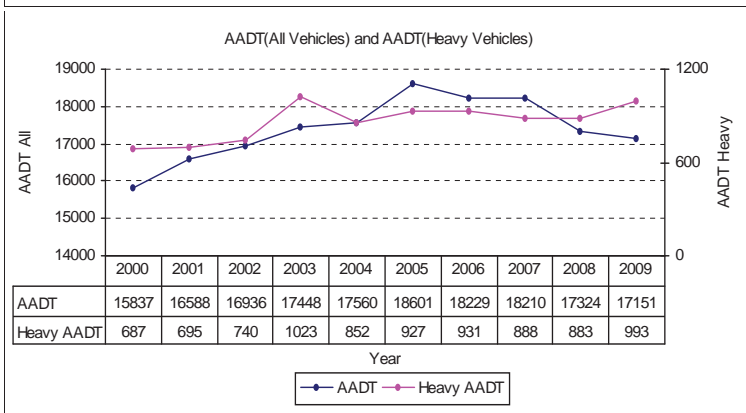
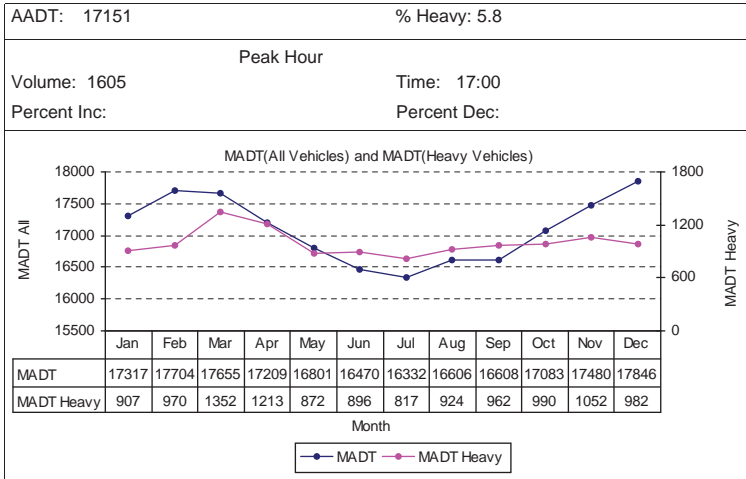
2009 NZTA
National Telemetry Site Summary Report

Site Ref ID: 03020149 Region: 04 - Bay of Plenty
 Location: SH: 30 RS: 147 RP: 0.21 Telemetry Site No: 64
 Description TE NGAE - East End of Puarenga Brg (Dec)
 Direction: Dec Lanes: 2 Accepted Days: 333



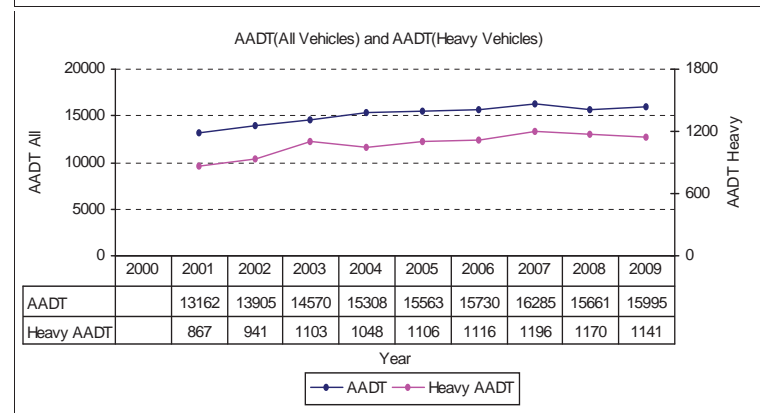
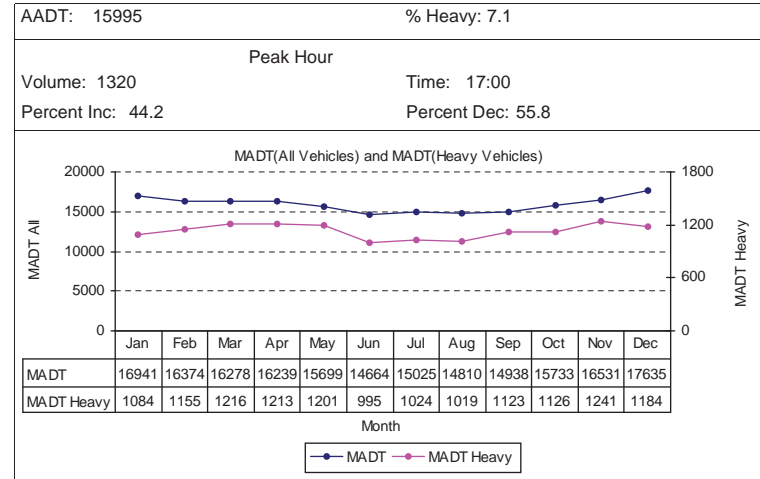
2009 NZTA
National Telemetry Site Summary Report

Site Ref ID: 03010149 Region: 04 - Bay of Plenty
 Location: SH: 30 RS: 147 RP: 0.21 Telemetry Site No: 64
 Description: TE NGAE - East End of Puarenga Brg (Inc)
 Direction: Inc Lanes: 2 Accepted Days: 333



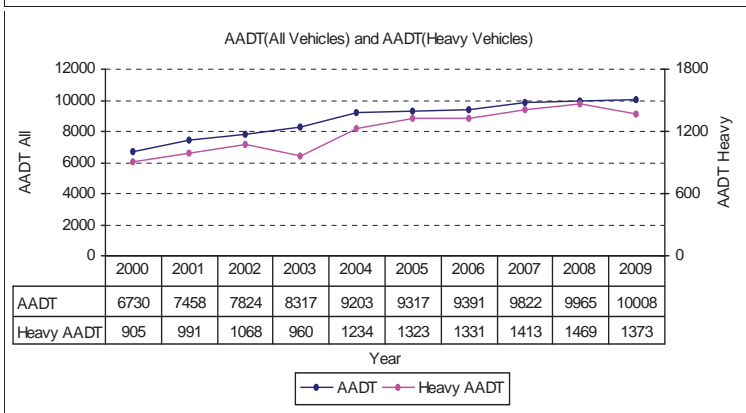
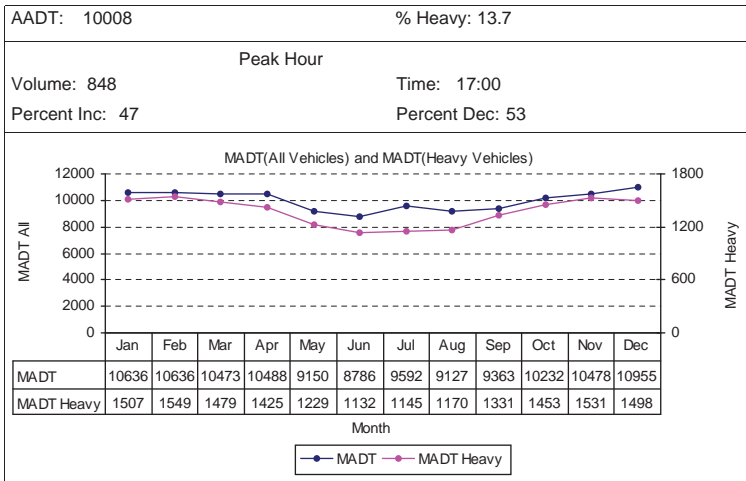
2009 NZTA
National Telemetry Site Summary Report

Site Ref ID: 00200141 Region: 04 - Bay of Plenty
 Location: SH: 2 RS: 130 RP: 12 Telemetry Site No: 65
 Description: TE PUNA - West of Snodgrass
 Direction: Both Lanes: 2 Accepted Days: 346



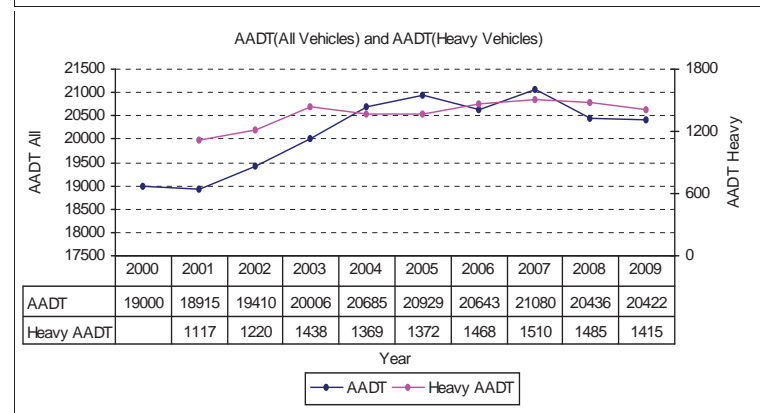
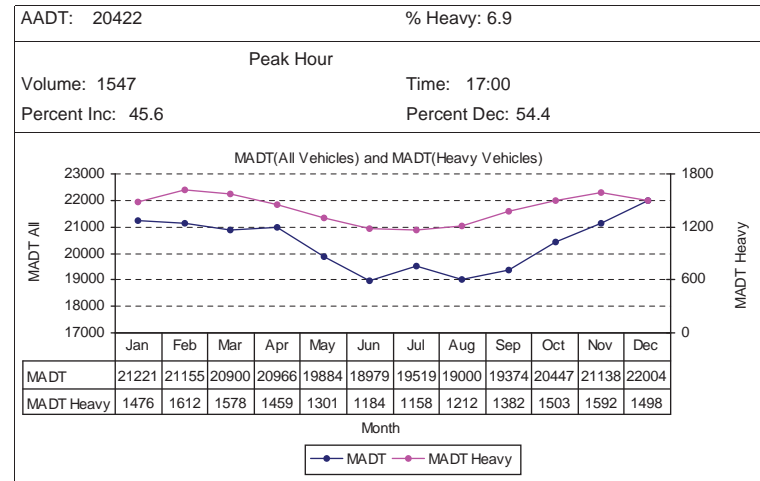
2009 NZTA
National Telemetry Site Summary Report

Site Ref ID: 01S00389 Region: 11 - Canterbury
 Location: SH: 1S RS: 381 RP: 7.75 Telemetry Site No: 68
 Description DUNSANDEL - LTSA
 Direction: Both Lanes: 2 Accepted Days: 365



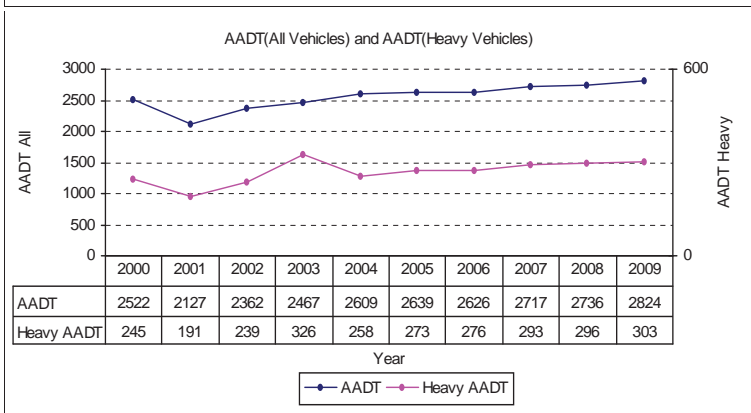
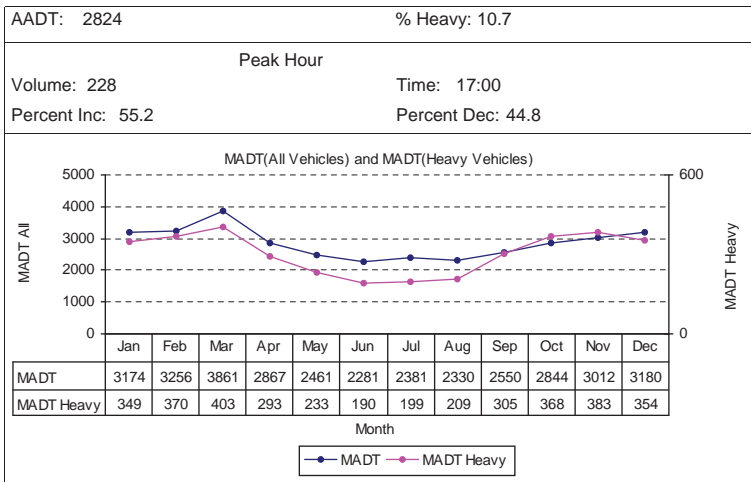
2009 NZTA
National Telemetry Site Summary Report

Site Ref ID: 01S00505 Region: 11 - Canterbury
 Location: SH: 1S RS: 501 RP: 4.37 Telemetry Site No: 69
 Description EVANS St Timaru
 Direction: Both Lanes: 2 Accepted Days: 365



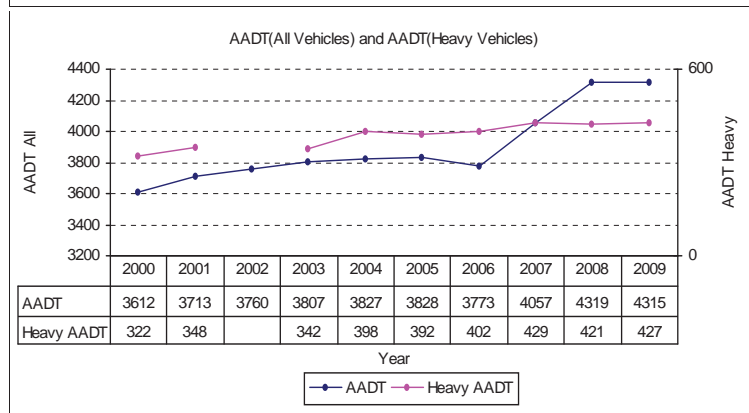
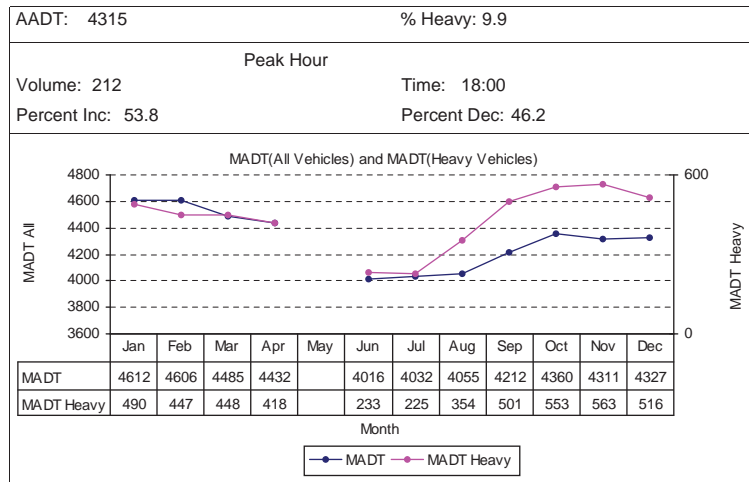
2009 NZTA
National Telemetry Site Summary Report

Site Ref ID: 00600454 Region: 12 - West Coast
 Location: SH: 6 RS: 445 RP: 9.2 Telemetry Site No: 70
 Description CHESTERFIELD
 Direction: Both Lanes: 2 Accepted Days: 354



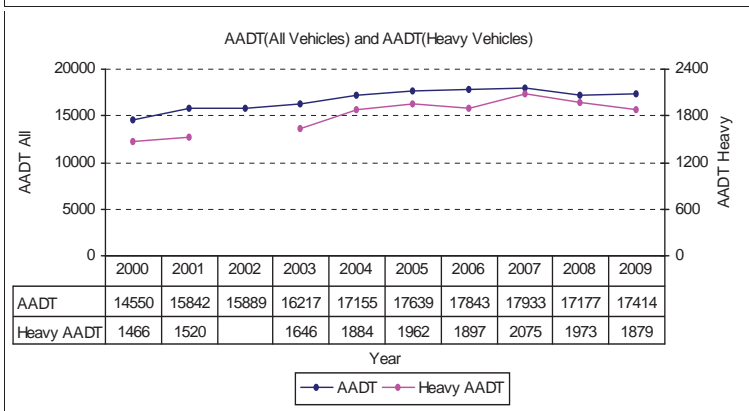
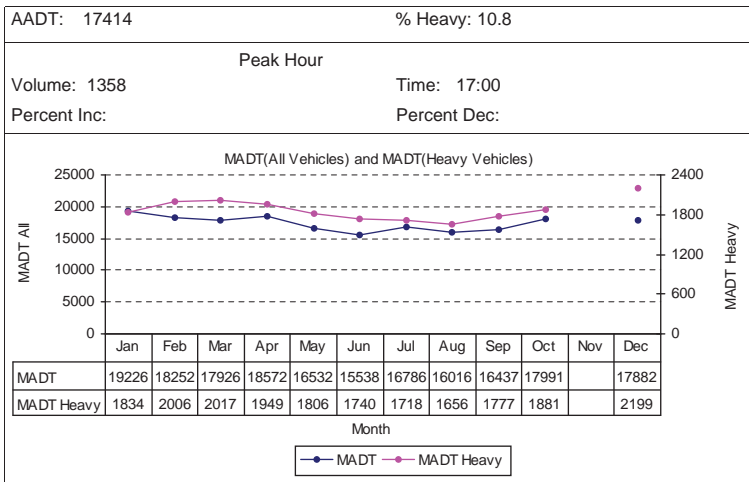
2009 NZTA
National Telemetry Site Summary Report

Site Ref ID: 04500101 Region: 07 - Taranaki
 Location: SH: 45 RS: 97 RP: 4.13 Telemetry Site No: 71
 Description OHAWE BEACH Rd
 Direction: Both Lanes: 2 Accepted Days: 346



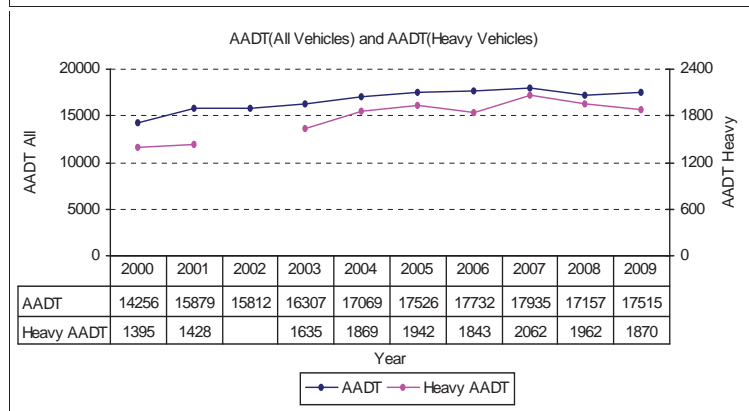
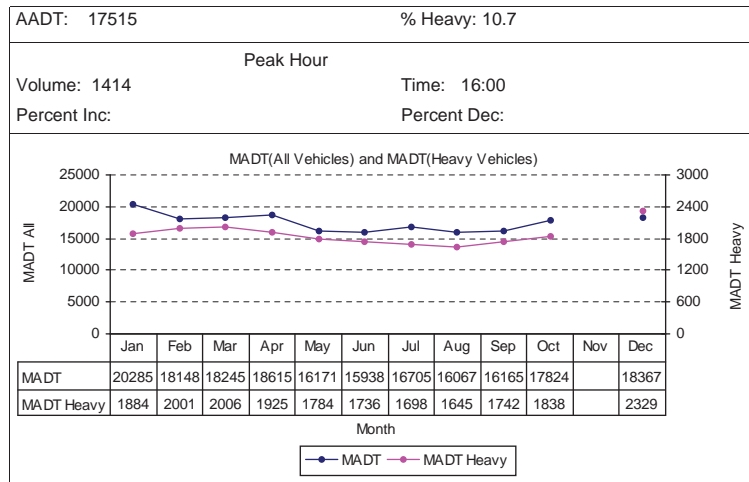
2009 NZTA
National Telemetry Site Summary Report

Site Ref ID: 01N10474 Region: 02 - Auckland
 Location: SH: 1N RS: 461 RP: 12.8 Telemetry Site No: 72
 Description BOMBAY - SB
 Direction: Inc Lanes: 2 Accepted Days: 347



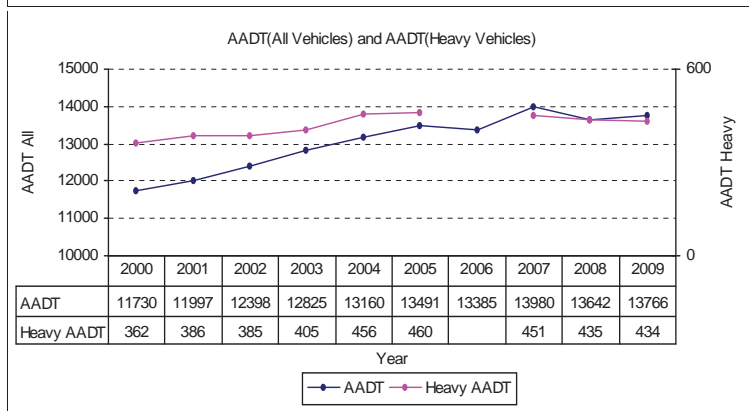
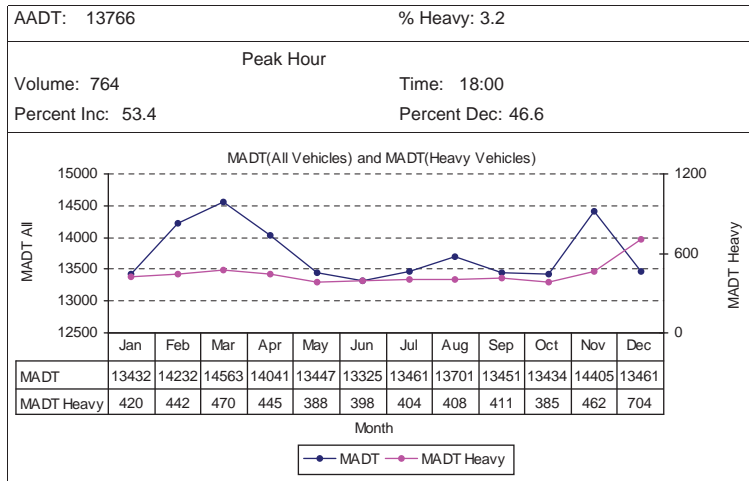
2009 NZTA
National Telemetry Site Summary Report

Site Ref ID: 01N20474 Region: 02 - Auckland
 Location: SH: 1N RS: 461 RP: 12.8 Telemetry Site No: 72
 Description BOMBAY - NB
 Direction: Dec Lanes: 2 Accepted Days: 347



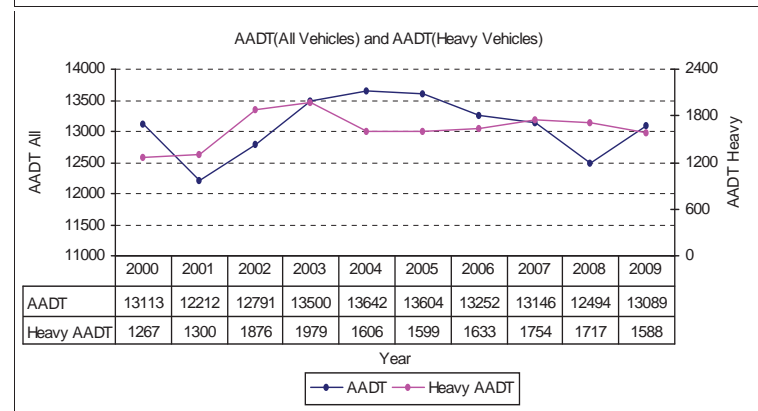
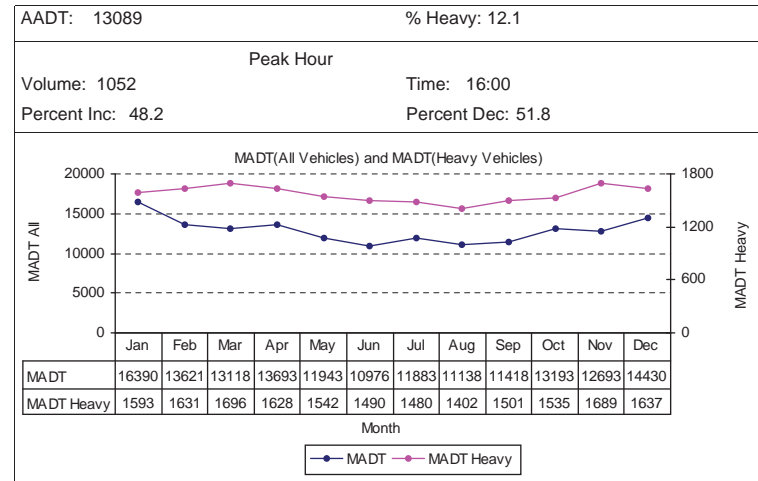
2009 NZTA
National Telemetry Site Summary Report

Site Ref ID: 05800009 Region: 09 - Wellington
 Location: SH: 58 RS: 0 RP: 9.14 Telemetry Site No: 73
 Description PAUATAHUNUI EAST
 Direction: Both Lanes: 2 Accepted Days: 303



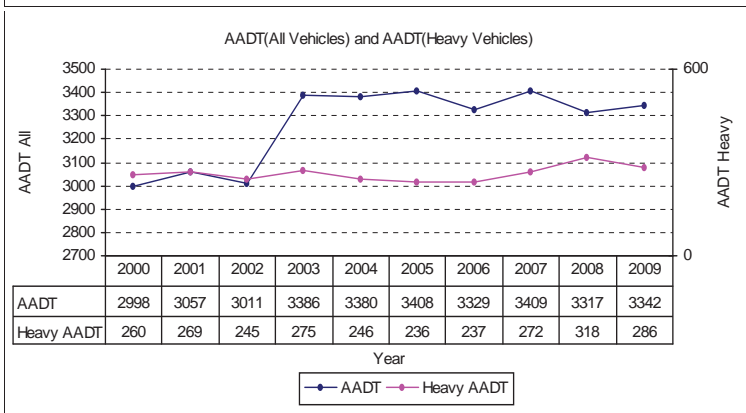
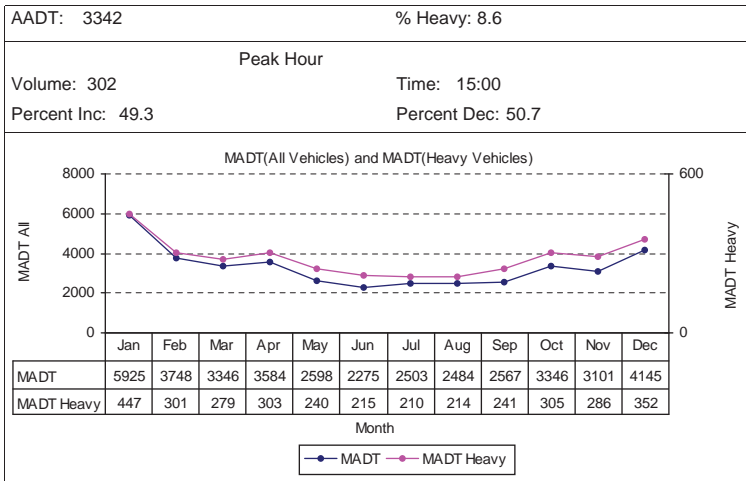
2009 NZTA
National Telemetry Site Summary Report

Site Ref ID: 00200002 Region: 03 - Waikato
 Location: SH: 2 RS: 0 RP: 2.47 Telemetry Site No: 74
 Description MAUNGATAWHIRI
 Direction: Both Lanes: 2 Accepted Days: 341



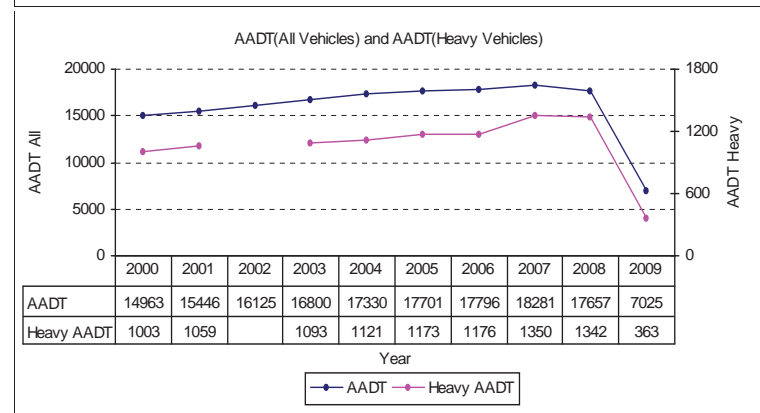
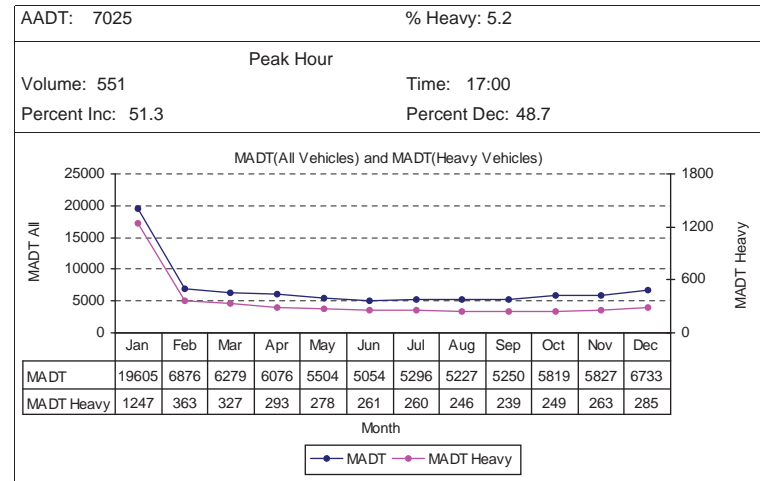
2009 NZTA
National Telemetry Site Summary Report

Site Ref ID: 25A00011 Region: 03 - Waikato
 Location: SH: 25A RS: 8 RP: 3.3 Telemetry Site No: 76
 Description NEEVESVILLE -1.3km after Kitahi Rd
 Direction: Both Lanes: 2 Accepted Days: 363



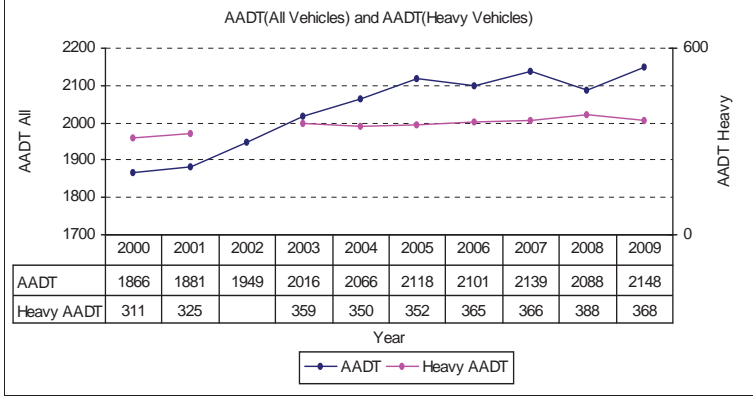
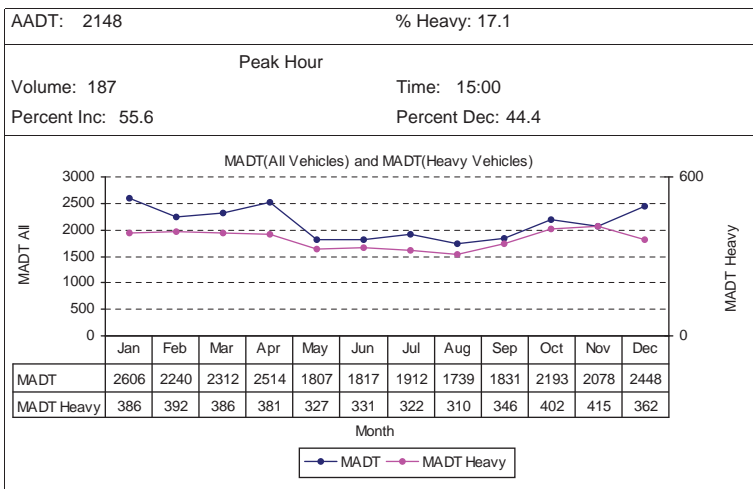
2009 NZTA
National Telemetry Site Summary Report

Site Ref ID: 01700006 Region: 02 - Auckland
 Location: SH: 17 RS: 0 RP: 6.16 Telemetry Site No: 77
 Description HATFIELDS BEACH
 Direction: Both Lanes: 2 Accepted Days: 357



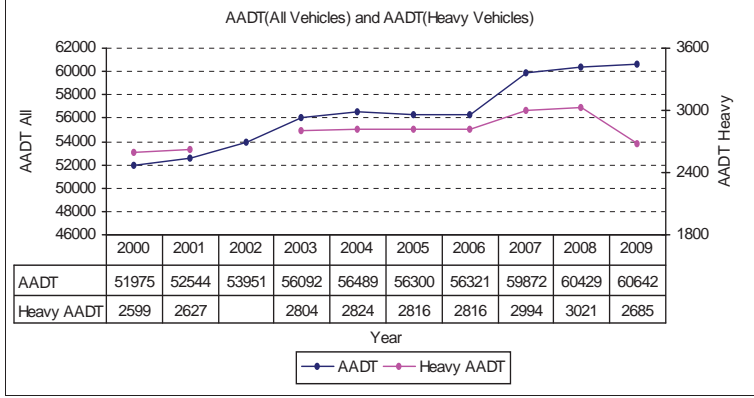
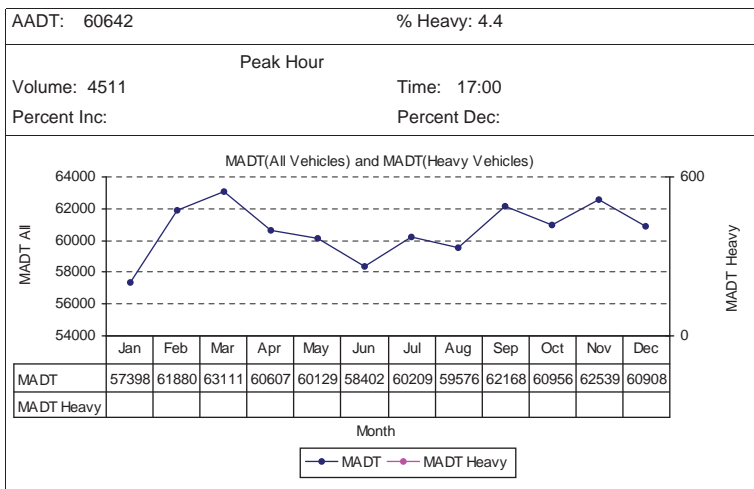
2009 NZTA
National Telemetry Site Summary Report

Site Ref ID: 00300171 Region: 07 - Taranaki
 Location: SH: 3 RS: 171 RP: 0.21 Telemetry Site No: 78
 Description TONGAPORUTU Brg
 Direction: Both Lanes: 2 Accepted Days: 350



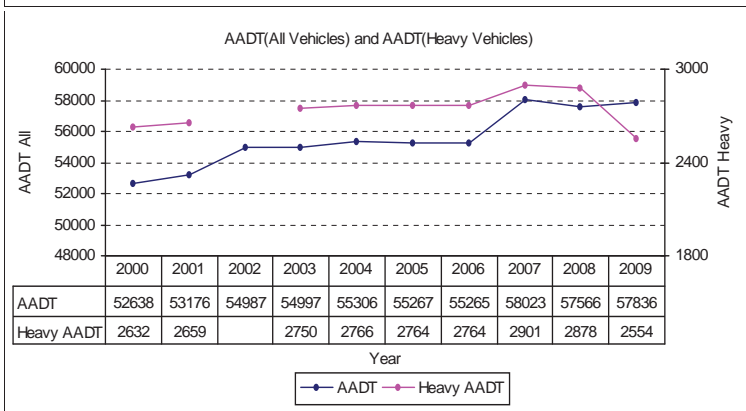
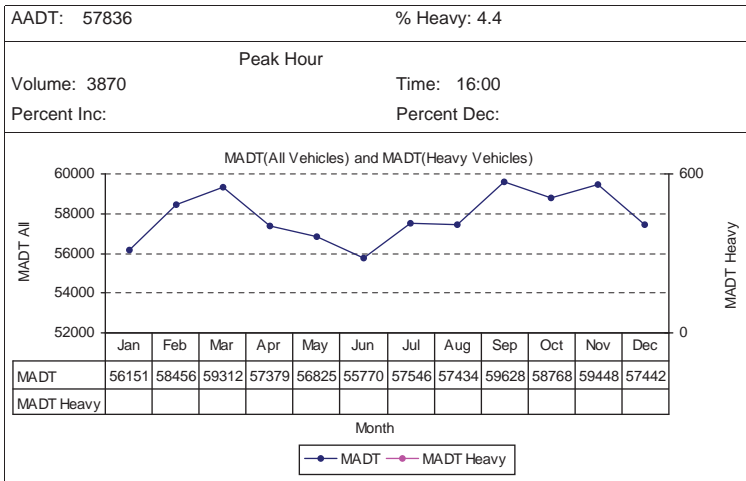
2009 NZTA
National Telemetry Site Summary Report

Site Ref ID: 01N10440 Region: 02 - Auckland
 Location: SH: 1N RS: 431 RP: 8.9 Telemetry Site No: 79
 Description PANAMA Rd - SB
 Direction: Inc Lanes: 3 Accepted Days: 363



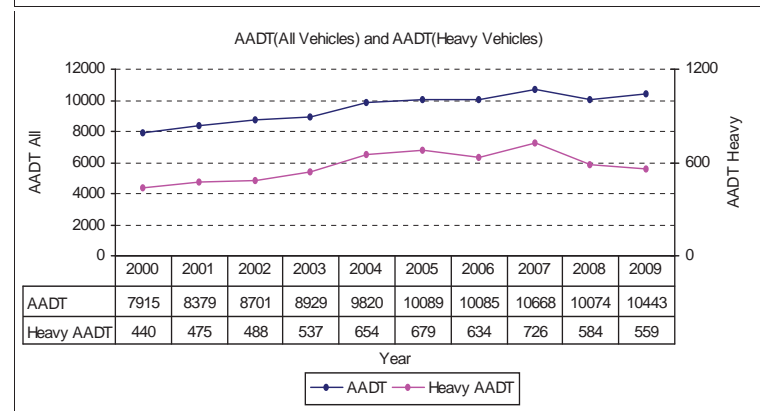
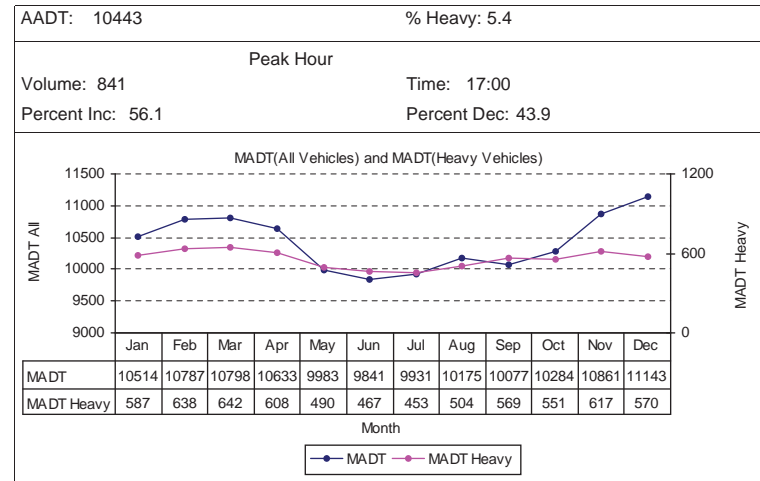
2009 NZTA
National Telemetry Site Summary Report

Site Ref ID: 01N20440 Region: 02 - Auckland
 Location: SH: 1N RS: 431 RP: 8.9 Telemetry Site No: 79
 Description PANAMA RD - NB
 Direction: Dec Lanes: 3 Accepted Days: 363



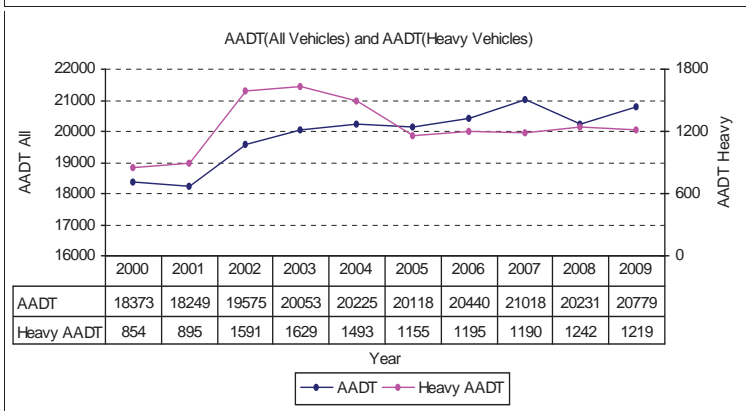
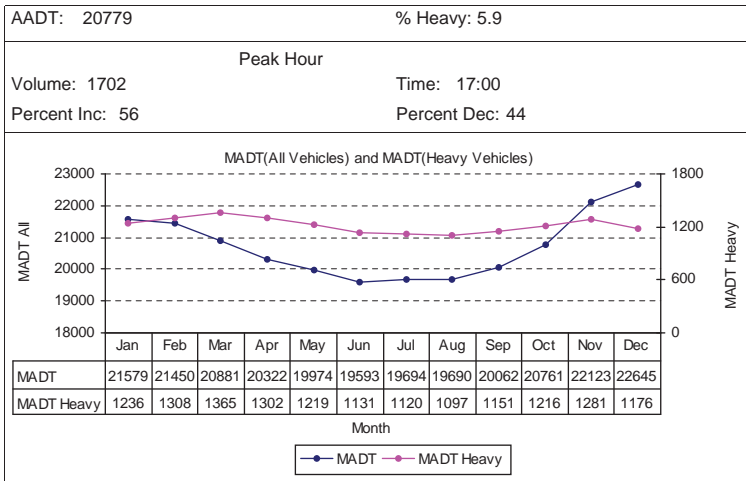
2009 NZTA
National Telemetry Site Summary Report

Site Ref ID: 00200895 Region: 09 - Wellington
 Location: SH: 2 RS: 883 RP: 12.05 Telemetry Site No: 80
 Description CLAREVILLE - Nth of Whites Line
 Direction: Both Lanes: 2 Accepted Days: 364



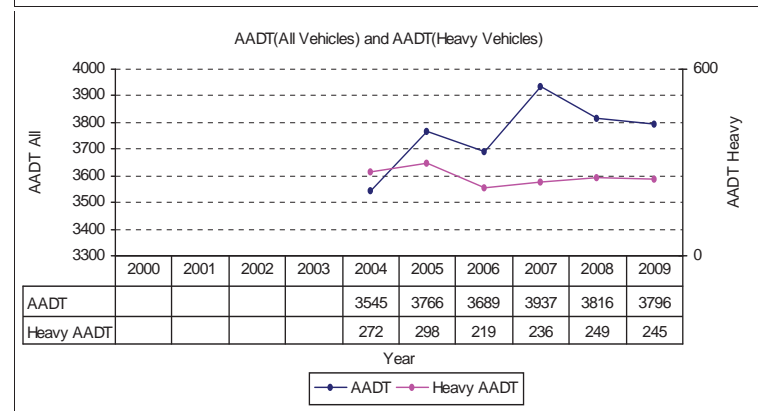
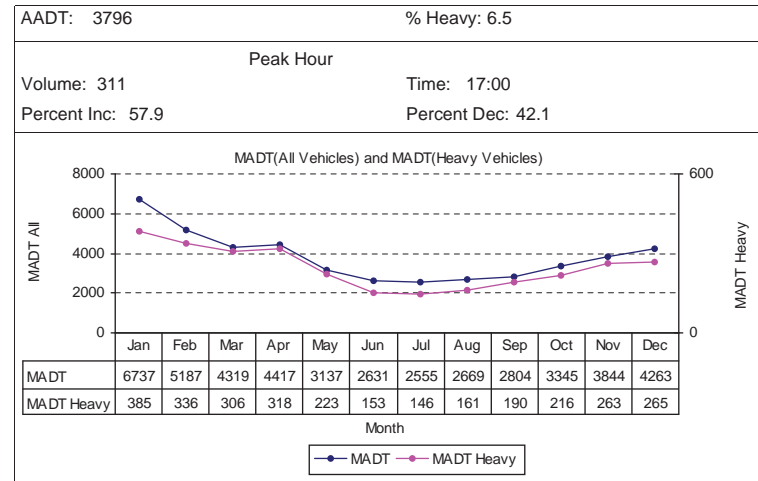
2009 NZTA
National Telemetry Site Summary Report

Site Ref ID: 00600122 Region: 10 - Nelson/Marlborough
 Location: SH: 6 RS: 116 RP: 7.88 Telemetry Site No: 81
 Description STOKE
 Direction: Both Lanes: 3 Accepted Days: 365



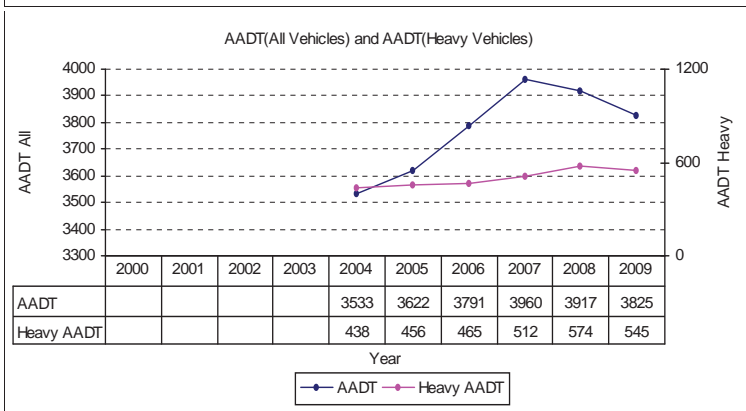
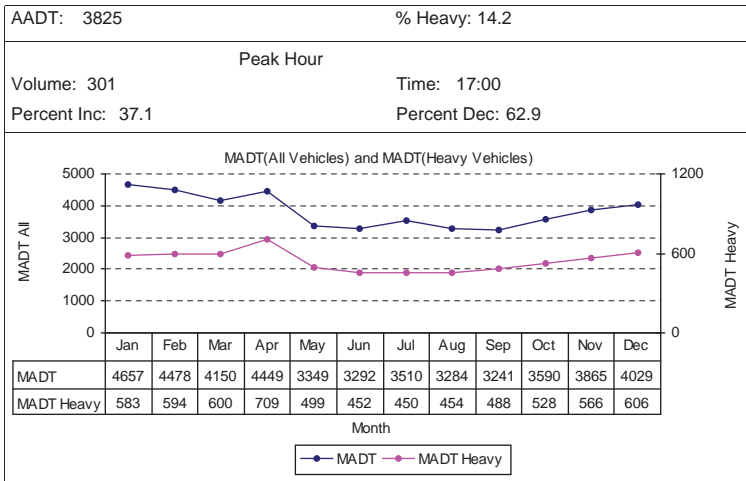
2009 NZTA
National Telemetry Site Summary Report

Site Ref ID: 06000040 Region: 10 - Nelson/Marlborough
 Location: SH: 60 RS: 33 RP: 6.65 Telemetry Site No: 86
 Description RIWAKA
 Direction: Both Lanes: 2 Accepted Days: 355



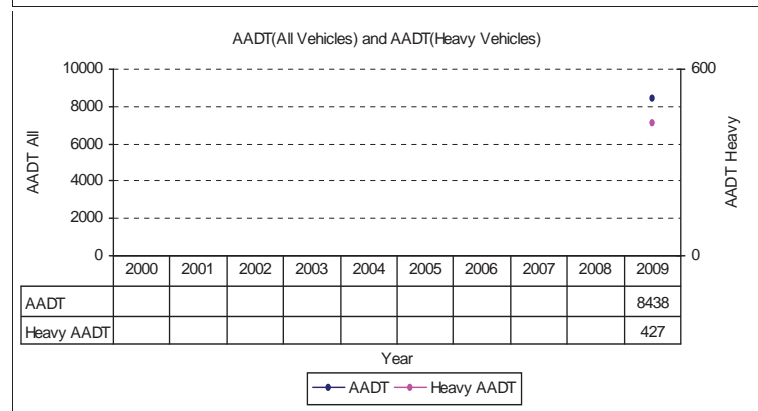
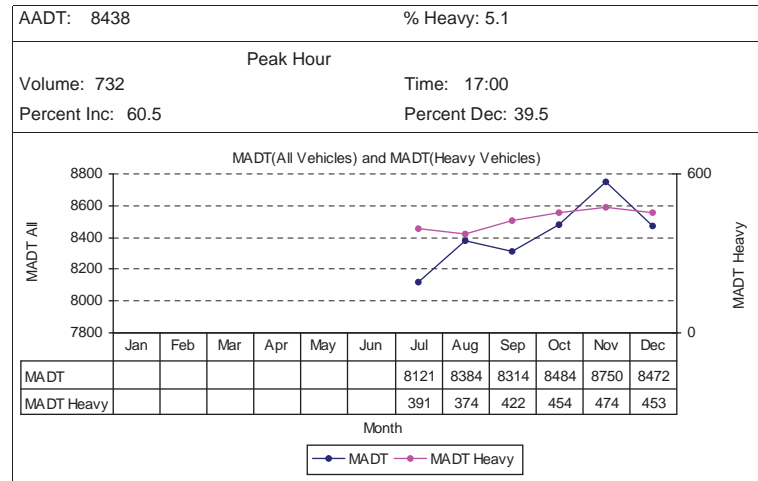
2009 NZTA
National Telemetry Site Summary Report

Site Ref ID: 01S00037 Region: 10 - Nelson/Marlborough
 Location: SH: 1S RS: 28 RP: 9 Telemetry Site No: 87
 Description BLENHIEM
 Direction: Both Lanes: 2 Accepted Days: 355




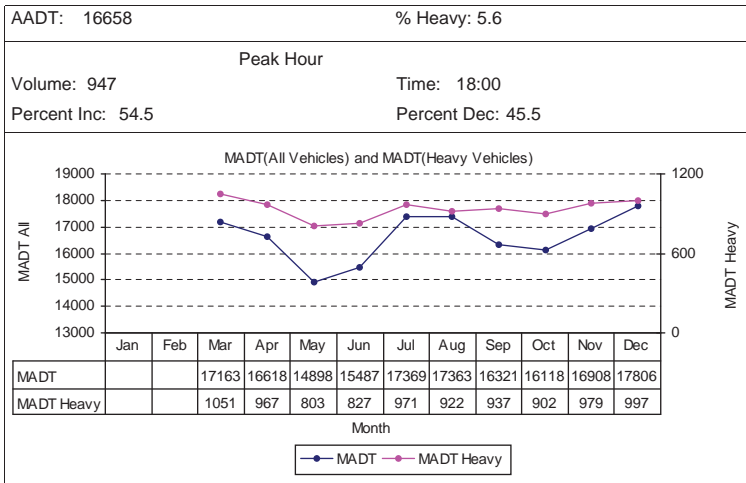
2009 NZTA
National Telemetry Site Summary Report

Site Ref ID: 08800004 Region: 13 - Otago
 Location: SH: 88 RS: 0 RP: 3.46 Telemetry Site No: 88
 Description RAVENSBOURNE - (New June 09)
 Direction: Both Lanes: 2 Accepted Days: 185



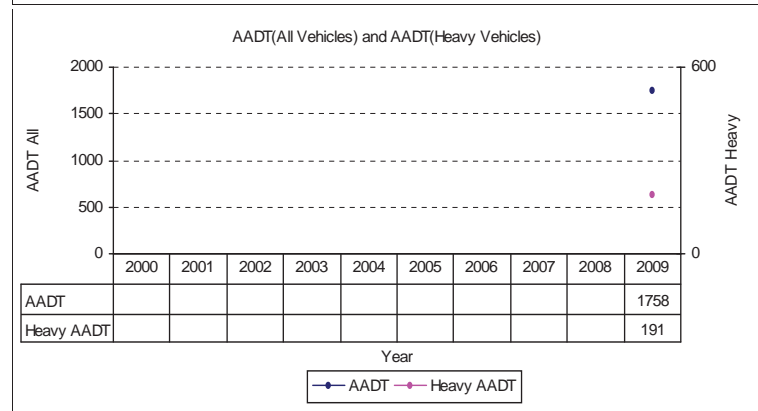
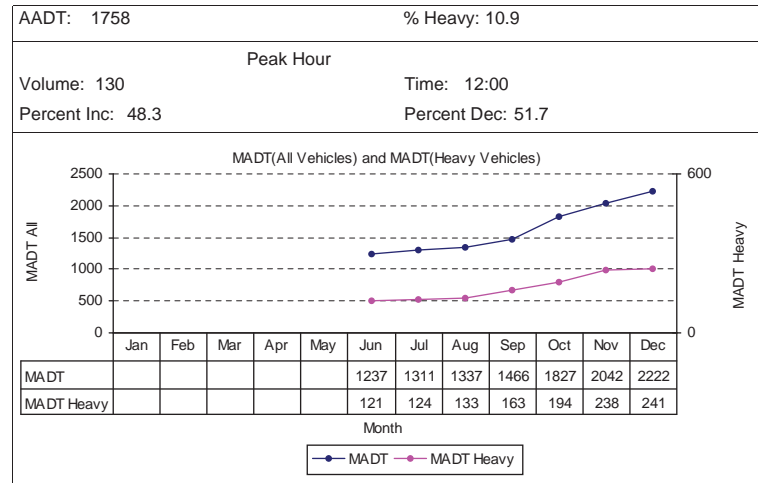
2009 NZTA
National Telemetry Site Summary Report

Site Ref ID: 06A00001 Region: 13 - Otago
 Location: SH: 6A RS: 0 RP: 0.56 Telemetry Site No: 90
 Description: FRANKTON - (New March 09)
 Direction: Both Lanes: 2 Accepted Days: 305




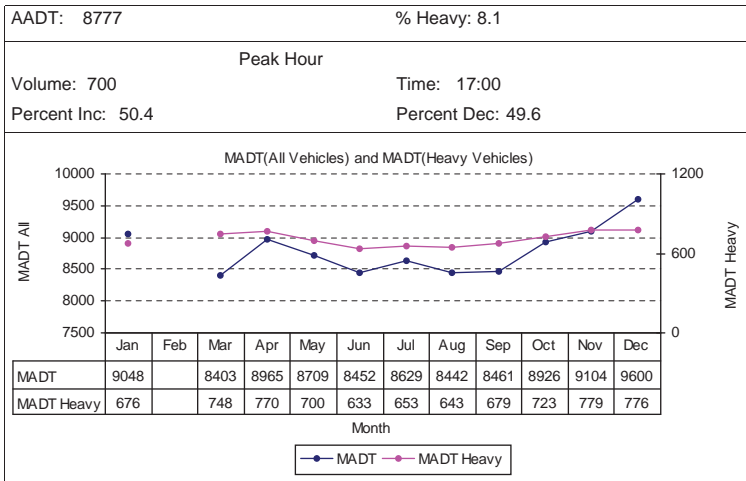
2009 NZTA
National Telemetry Site Summary Report

Site Ref ID: 00601082 Region: 14 - Southland
 Location: SH: 6 RS: 1079 RP: 2.46 Telemetry Site No: 91
 Description: FIVE RIVERS - (New May 09)
 Direction: Both Lanes: 2 Accepted Days: 233



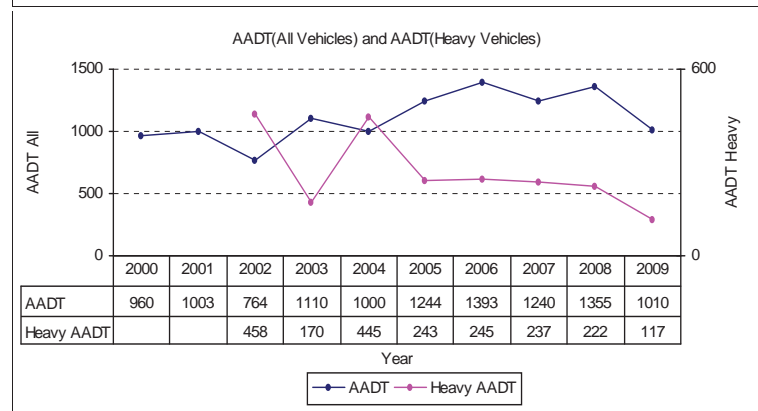
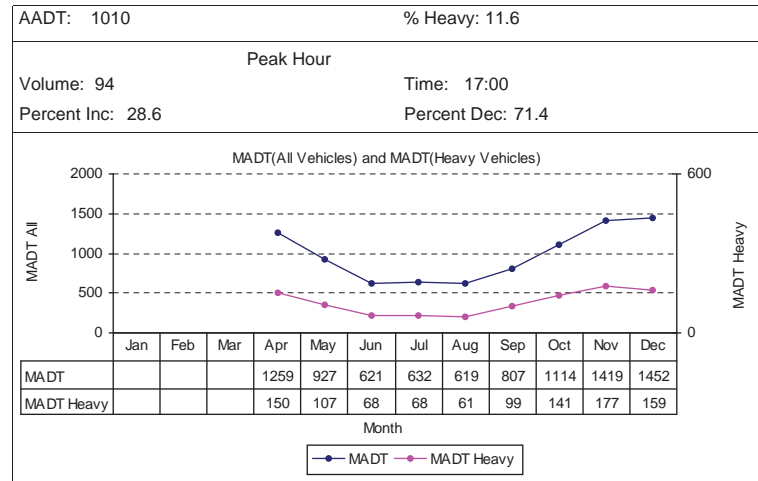
2009 NZTA
National Telemetry Site Summary Report

Site Ref ID: 00200242 Region: 04 - Bay of Plenty
 Location: SH: 2 RS: 242 RP: 0.64 Telemetry Site No: 92
 Description AWAKERI
 Direction: Both Lanes: 2 Accepted Days: 363



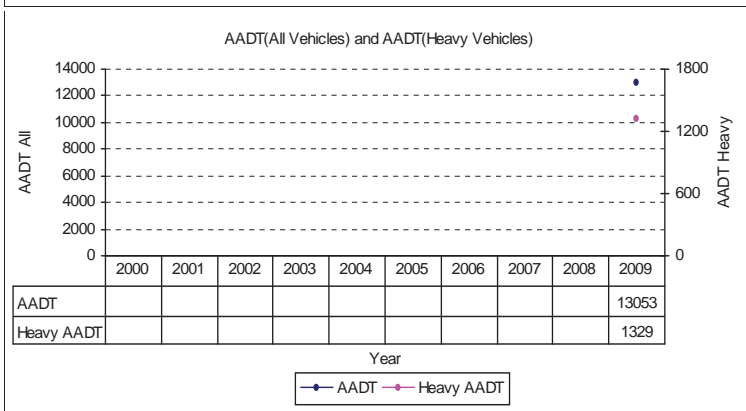
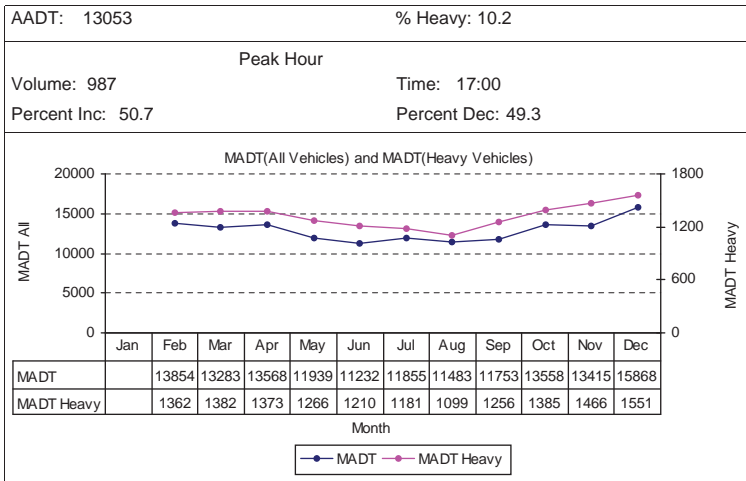
2009 NZTA
National Telemetry Site Summary Report

Site Ref ID: 09400141 Region: 14 - Southland
 Location: SH: 94 RS: 138 RP: 3.35 Telemetry Site No: 94
 Description TE ANAU - (Made Telemetry in March 09)
 Direction: Both Lanes: 2 Accepted Days: 286



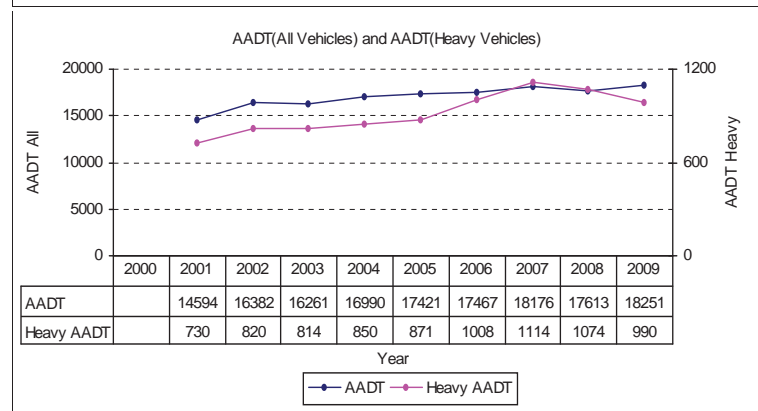
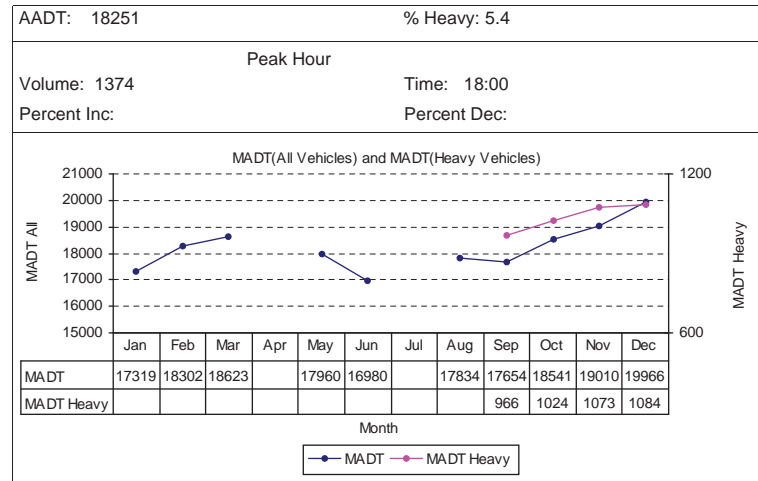
2009 NZTA
National Telemetry Site Summary Report

Site Ref ID: 01N00388 Region: 02 - Auckland
 Location: SH: 1N RS: 373 RP: 15.21 Telemetry Site No: 95
 Description ALPURT
 Direction: Both Lanes: 4 Accepted Days: 341



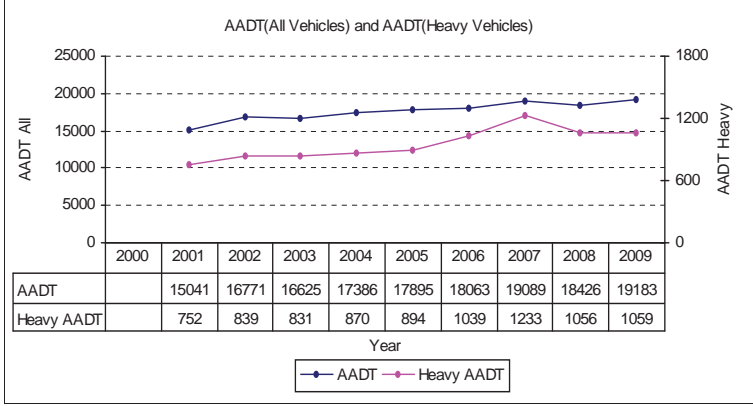
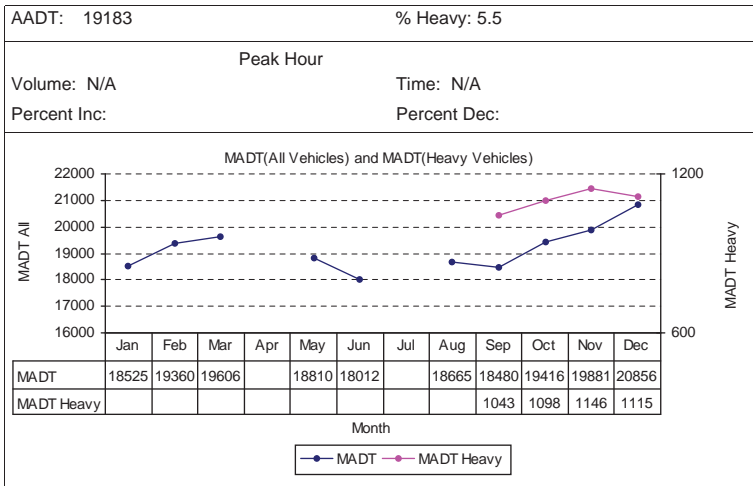
2009 NZTA
National Telemetry Site Summary Report

Site Ref ID: 01S20327 Region: 11 - Canterbury
 Location: SH: 1S RS: 327 RP: 0.42 Telemetry Site No: 96
 Description WAIMAKARIRI BRIDGE - NB (Made Telemetry in Aug 2009)
 Direction: Dec Lanes: 2 Accepted Days: 319



2009 NZTA
National Telemetry Site Summary Report

Site Ref ID: 01S10327 Region: 11 - Canterbury
 Location: SH: 1S RS: 327 RP: 0.42 Telemetry Site No: 96
 Description WAIMAKARIRI BRIDGE - SB (Made Telemetry in Aug 2009)
 Direction: Inc Lanes: 2 Accepted Days: 317



12. WiM DATA TABLES

The WiM data have been provided from the NZTA's four Weigh-in-Motion (WiM) Sites.

WiM Sites operate using a bending plate scale that records the loading of each heavy vehicle crossing the site. Heavy vehicles are deemed to be those with a gross weight over 3.5 tonnes.

| Region | SH | RS | RP | Sit Ref | Description |
|--------------------|----|-----|----|----------|--|
| 02 - Auckland | 1N | 461 | 2 | 01N00463 | DRURY - Telemetry Site 48 - (WiM Site) |
| 03 - Waikato | 1N | 625 | 4 | 01N00628 | TOKOROA - Telemetry Site 51 - (WiM Site) |
| 04 - Bay of Plenty | 2 | 171 | 4 | 00200176 | TE PUKE - Telemetry Site 49 - (WiM Site) |
| 11 - Canterbury | 1S | 284 | 1 | 01S00285 | WAIPARA - Telemetry Site 52 - (WiM Site) |

WiM Table 1 Column Descriptions

PAT Type

This is the code relating to the axle configuration.

Description

This illustrates the number of axles and an indication of the spacing between axles.

Total

This indicates the number of heavy vehicles of each type to cross each site during the specific year.

% Percentage

This indicates the % of the total heavy vehicles in each type crossing each site during the specific year.

WiM Table 2 Column Descriptions

Load (kN)

This is the load imposed by each axle type.

Axle Groups

SAST - Single Axle Single Tyre
 SADT - Single Axle Dual Tyre
 TADT - Tandem Axle Dual Tyre
 TSST - Twin Steer Single Tyre
 TRDT - Triple Axle Dual Tyre
 QADT - Quad Axle Dual Tyre

It is important to note that the weigh-in-motion (WiM) data from which the following table is derived, cannot distinguish between single and dual tyres. It is assumed that steer axles are single tyred and all others are dual tyred. From observation, there is an increase in the utilisation of 'super single' type tyres in the SADT, TADT, TAST and TRDT groups, however, the impact or significance can not be measured or derived from this technology. Despite the QADT description, 80-90% of Quad Axles are single tyred.

**Wim Data Table 1
Heavy Vehicle by PAT Type**

2009

| PAT Type | Description | Drury | | Tokoroa | | Te Puke | | Waipara | |
|----------|-------------------------------|-----------|-------|---------|-------|---------|-------|---------|-------|
| | | Total | (%) | Total | (%) | Total | (%) | Total | (%) |
| 20 | o-o (wb 2.0-3.2m, gw >= 2.5t) | 69,343 | 4.95 | 11,388 | 2.56 | 15,806 | 3.11 | 11,016 | 3.29 |
| 21 | o--o (wb >3.2m, gw >= 2.5t) | 316,092 | 22.55 | 64,275 | 14.44 | 120,266 | 23.66 | 68,943 | 20.57 |
| 30 | o-o--o | 21,350 | 1.52 | 4,826 | 1.08 | 5,250 | 1.03 | 7,729 | 2.31 |
| 31 | o--oo | 135,040 | 9.64 | 29,005 | 6.52 | 42,876 | 8.43 | 20,706 | 6.18 |
| 34 | oo--o | 267 | 0.02 | 293 | 0.07 | 971 | 0.19 | 230 | 0.07 |
| 40 | o--o-o--o | 8,431 | 0.60 | 1,529 | 0.34 | 1,568 | 0.31 | 1,590 | 0.47 |
| 41 | o-o--oo | 26,676 | 1.90 | 7,619 | 1.71 | 6,368 | 1.25 | 7,358 | 2.20 |
| 42 | o-oo--o | 1,061 | 0.08 | 303 | 0.07 | 528 | 0.10 | 209 | 0.06 |
| 44 | oo-o--o | 36 | 0.00 | 11 | 0.00 | 162 | 0.03 | 41 | 0.01 |
| 45 | oo--oo | 73,216 | 5.22 | 29,403 | 6.61 | 47,313 | 9.31 | 21,274 | 6.35 |
| 47 | o--ooo | 25 | 0.00 | 9 | 0.00 | 66 | 0.01 | 276 | 0.08 |
| 52 | o--oo-o--o T&T | 3,642 | 0.26 | 976 | 0.22 | 776 | 0.15 | 994 | 0.30 |
| 53 | o-oo--oo T&T | 17,073 | 1.22 | 3,354 | 0.75 | 4,395 | 0.86 | 3,149 | 0.94 |
| 61 | o-o--o-o--oo T & T | 998 | 0.07 | 551 | 0.12 | 460 | 0.09 | 172 | 0.05 |
| 63 | o--oo-o--oo T & T | 8,448 | 0.60 | 3,921 | 0.88 | 3,390 | 0.67 | 2,224 | 0.66 |
| 65 | oo--o-o--oo T & T | 1 | 0.00 | 33 | 0.01 | 51 | 0.01 | 45 | 0.01 |
| 66 | oo--oo-o--o T & T | 1,372 | 0.10 | 488 | 0.11 | 491 | 0.10 | 279 | 0.08 |
| 68 | oo--oo--oo T & T | 12,189 | 0.87 | 5,951 | 1.34 | 1,564 | 0.31 | 2,529 | 0.75 |
| 69 | o-oo--ooo | 123,991 | 8.85 | 23,567 | 5.30 | 38,042 | 7.48 | 14,321 | 4.27 |
| 74 | o-oo--oo-o--o A Train | 7 | 0.00 | 12 | 0.00 | 243 | 0.05 | 2 | 0.00 |
| 77 | oo--oo-o--oo | 14,717 | 1.05 | 7,333 | 1.65 | 5,878 | 1.16 | 9,326 | 2.78 |
| 713 | oo-oo--ooo Tri Artic | 1,552 | 0.11 | 260 | 0.06 | 2,125 | 0.42 | 844 | 0.25 |
| 747 | o--ooo---ooo Tri Artic | 255 | 0.02 | 155 | 0.03 | 56 | 0.01 | 21 | 0.01 |
| 751 | o-oo--oo--oo B-train or T&T | 111,055 | 7.92 | 25,532 | 5.74 | 43,496 | 8.56 | 14,541 | 4.34 |
| 791 | o-oo-oooo Quad Artic | 41,514 | 2.96 | 12,680 | 2.85 | 5,304 | 1.04 | 8,615 | 2.57 |
| 826 | oo-oo--oooo Quad Artic | 53,204 | 3.80 | 16,603 | 3.73 | 16,356 | 3.22 | 9,988 | 2.98 |
| 847 | o--ooo---oooo Quad Artic | 1,422 | 0.10 | 170 | 0.04 | 1,255 | 0.25 | 207 | 0.06 |
| 851 | o-oo--ooo--oo B Train | 96,336 | 6.87 | 42,973 | 9.66 | 27,886 | 5.49 | 34,071 | 10.16 |
| 891 | oo--oo-oo--oo T&T | 237,569 | 16.95 | 137,002 | 30.79 | 112,842 | 22.20 | 84,325 | 25.16 |
| 914 | oo-oo--oo-ooo T&T | 1,481 | 0.11 | 522 | 0.12 | 935 | 0.18 | 70 | 0.02 |
| 915 | oo-oo--ooo-oo T&T | 205 | 0.01 | 61 | 0.01 | 3 | 0.00 | 25 | 0.01 |
| 951 | o-oo-ooo-ooo B Train | 22,888 | 1.63 | 14,139 | 3.18 | 1,610 | 0.32 | 10,032 | 2.99 |
| 1020 | oo-oo-ooo-ooo B Train | 92 | 0.01 | 74 | 0.02 | 3 | 0.00 | 64 | 0.02 |
| | | 1,401,548 | | 445,018 | | 508,335 | | 335,216 | |

WiM Data Table 2
Axle Group Distribution
2009

Drury (Site Ref ID:01N00463, Telemetry site 48)

| Load (Kn) | SAST (%) | SADT (%) | TADT (%) | TSST (%) | TRDT (%) | QADT (%) |
|-----------|----------|----------|----------|----------|----------|----------|
| 10 | 0.18 | 1.73 | - | - | - | - |
| 20 | 12.82 | 14.28 | 0.81 | 0.01 | - | - |
| 30 | 16.88 | 24.02 | 4.98 | 0.05 | 0.53 | 0.01 |
| 40 | 17.21 | 22.24 | 8.68 | 0.27 | 2.37 | 0.35 |
| 50 | 33.70 | 21.28 | 8.33 | 0.74 | 5.03 | 2.28 |
| 60 | 17.52 | 9.43 | 9.42 | 5.70 | 7.39 | 5.47 |
| 70 | 1.60 | 3.92 | 8.28 | 19.43 | 8.65 | 8.06 |
| 80 | 0.08 | 2.21 | 7.58 | 26.21 | 8.14 | 8.73 |
| 90 | - | 0.73 | 7.54 | 25.86 | 7.23 | 7.53 |
| 100 | - | 0.16 | 8.52 | 16.38 | 6.65 | 5.78 |
| 110 | - | 0.01 | 9.54 | 4.70 | 6.59 | 4.65 |
| 120 | - | - | 8.66 | 0.58 | 6.78 | 4.23 |
| 130 | - | - | 6.61 | 0.05 | 6.45 | 4.21 |
| 140 | - | - | 5.00 | - | 6.08 | 4.44 |
| 150 | - | - | 3.56 | - | 6.01 | 4.46 |
| 160 | - | - | 1.66 | - | 5.71 | 4.19 |
| 170 | - | - | 0.61 | - | 5.34 | 4.12 |
| 180 | - | - | 0.17 | - | 5.02 | 4.64 |
| 190 | - | - | 0.04 | - | 3.38 | 6.55 |
| 200 | - | - | 0.01 | - | 1.55 | 8.49 |
| 210 | - | - | - | - | 0.65 | 7.08 |
| 220 | - | - | - | - | 0.26 | 3.07 |
| 230 | - | - | - | - | 0.11 | 1.03 |
| 240 | - | - | - | - | 0.05 | 0.35 |
| 250 | - | - | - | - | 0.02 | 0.16 |
| 260 | - | - | - | - | 0.01 | 0.06 |
| 270 | - | - | - | - | - | 0.02 |
| 280 | - | - | - | - | - | 0.01 |
| 290 | - | - | - | - | - | 0.01 |
| 300 | - | - | - | - | - | 0.01 |

Te Puke (Site Ref ID:00200176, Telemetry site 49)

| Load (Kn) | SAST (%) | SADT (%) | TADT (%) | TSST (%) | TRDT (%) | QADT (%) |
|-----------|----------|----------|----------|----------|----------|----------|
| 10 | 0.11 | 1.14 | - | 0.01 | - | - |
| 20 | 13.61 | 10.94 | 0.66 | 0.21 | 0.01 | - |
| 30 | 17.39 | 25.22 | 3.37 | 0.80 | 0.58 | 0.09 |
| 40 | 17.70 | 21.15 | 8.09 | 1.16 | 2.86 | 1.25 |
| 50 | 30.89 | 22.33 | 9.37 | 3.53 | 6.19 | 3.84 |
| 60 | 18.12 | 10.29 | 6.75 | 14.03 | 7.67 | 8.75 |
| 70 | 2.02 | 4.78 | 6.45 | 28.26 | 12.53 | 8.23 |
| 80 | 0.15 | 2.80 | 5.95 | 25.45 | 10.75 | 6.52 |
| 90 | 0.02 | 0.99 | 6.99 | 18.11 | 5.95 | 8.29 |
| 100 | - | 0.25 | 9.34 | 7.07 | 4.09 | 9.10 |
| 110 | - | 0.05 | 10.75 | 1.10 | 4.08 | 5.45 |
| 120 | - | 0.02 | 10.51 | 0.12 | 3.65 | 3.20 |
| 130 | - | 0.01 | 8.17 | 0.03 | 3.50 | 2.48 |
| 140 | - | - | 6.14 | 0.02 | 3.45 | 2.57 |
| 150 | - | - | 4.34 | 0.03 | 3.82 | 2.70 |
| 160 | - | - | 2.31 | 0.02 | 4.63 | 2.67 |
| 170 | - | - | 0.63 | 0.01 | 5.89 | 3.02 |
| 180 | - | - | 0.11 | 0.01 | 6.47 | 3.59 |
| 190 | - | - | 0.03 | - | 6.25 | 4.34 |
| 200 | - | - | 0.01 | - | 4.62 | 5.61 |
| 210 | - | - | - | - | 1.85 | 6.95 |
| 220 | - | - | - | - | 0.68 | 6.67 |
| 230 | - | - | - | - | 0.29 | 3.20 |
| 240 | - | - | - | - | 0.12 | 1.05 |
| 250 | - | - | - | - | 0.04 | 0.23 |
| 260 | - | - | - | - | 0.02 | 0.08 |
| 270 | - | - | - | - | 0.01 | 0.03 |
| 280 | - | - | - | - | - | 0.02 |
| 290 | - | - | - | - | - | 0.01 |
| 300 | - | - | - | - | - | 0.02 |

WiM Data Table 2
Axle Group Distribution
2009

Tokoroa (Site Ref ID:01N00628, Telemetry site 51)

| Load (Kn) | SAST (%) | SADT (%) | TADT (%) | TSST (%) | TRDT (%) | QADT (%) |
|-----------|----------|----------|----------|----------|----------|----------|
| 10 | 0.24 | 1.51 | - | - | - | - |
| 20 | 9.12 | 12.07 | 0.92 | - | 0.00 | - |
| 30 | 13.09 | 19.45 | 6.29 | 0.01 | 0.57 | - |
| 40 | 13.91 | 20.73 | 7.89 | 0.05 | 2.73 | 0.21 |
| 50 | 32.38 | 24.73 | 7.89 | 0.21 | 4.36 | 1.10 |
| 60 | 28.30 | 12.59 | 6.40 | 1.80 | 5.90 | 3.13 |
| 70 | 2.76 | 4.52 | 6.74 | 9.89 | 5.91 | 5.13 |
| 80 | 0.17 | 2.79 | 8.22 | 24.80 | 6.29 | 5.77 |
| 90 | 0.01 | 1.12 | 10.27 | 25.73 | 7.09 | 5.30 |
| 100 | - | 0.32 | 11.25 | 26.48 | 7.68 | 5.44 |
| 110 | - | 0.09 | 10.15 | 9.63 | 8.34 | 5.51 |
| 120 | - | 0.04 | 8.79 | 1.20 | 8.74 | 5.44 |
| 130 | - | 0.03 | 6.79 | 0.12 | 8.77 | 5.60 |
| 140 | - | 0.01 | 4.40 | 0.03 | 8.22 | 5.86 |
| 150 | - | 0.01 | 2.48 | 0.01 | 7.75 | 6.44 |
| 160 | - | - | 1.03 | 0.01 | 6.19 | 6.32 |
| 170 | - | - | 0.32 | 0.01 | 4.90 | 6.14 |
| 180 | - | - | 0.11 | - | 3.52 | 6.73 |
| 190 | - | - | 0.03 | 0.01 | 1.74 | 7.11 |
| 200 | - | - | 0.01 | - | 0.68 | 7.21 |
| 210 | - | - | - | - | 0.29 | 5.70 |
| 220 | - | - | - | - | 0.15 | 3.57 |
| 230 | - | - | - | - | 0.07 | 1.41 |
| 240 | - | - | - | - | 0.04 | 0.52 |
| 250 | - | - | - | - | 0.01 | 0.17 |
| 260 | - | - | - | - | 0.01 | 0.07 |
| 270 | - | - | - | - | 0.01 | 0.05 |
| 280 | - | - | - | - | - | 0.02 |
| 290 | - | - | - | - | - | 0.02 |
| 300 | - | - | - | - | - | 0.01 |
| 310 | - | - | - | - | - | 0.01 |
| 320 | - | - | - | - | - | - |
| 330 | - | - | - | - | - | 0.01 |

Waipara (Site Ref ID:01S00285, Telemetry site 52)

| Load (Kn) | SAST (%) | SADT (%) | TADT (%) | TSST (%) | TRDT (%) | QADT (%) |
|-----------|----------|----------|----------|----------|----------|----------|
| 10 | 0.25 | 2.36 | - | - | - | - |
| 20 | 15.52 | 12.25 | 0.60 | - | - | - |
| 30 | 13.39 | 20.53 | 2.70 | 0.07 | 0.04 | - |
| 40 | 17.03 | 18.54 | 4.88 | 0.78 | 0.23 | 0.01 |
| 50 | 35.11 | 27.40 | 7.42 | 1.76 | 1.24 | 0.10 |
| 60 | 17.70 | 9.29 | 7.75 | 3.23 | 3.60 | 0.46 |
| 70 | 0.97 | 4.51 | 6.43 | 14.86 | 5.71 | 1.67 |
| 80 | 0.03 | 3.55 | 7.48 | 25.54 | 5.90 | 3.46 |
| 90 | - | 1.22 | 9.94 | 26.74 | 6.57 | 4.90 |
| 100 | - | 0.27 | 11.15 | 21.79 | 7.27 | 6.12 |
| 110 | - | 0.04 | 11.94 | 4.92 | 7.69 | 6.86 |
| 120 | - | 0.02 | 10.80 | 0.26 | 8.36 | 5.96 |
| 130 | - | 0.01 | 8.27 | 0.02 | 9.62 | 6.89 |
| 140 | - | 0.01 | 5.41 | - | 9.73 | 7.66 |
| 150 | - | - | 2.94 | - | 9.62 | 7.56 |
| 160 | - | - | 1.55 | 0.01 | 8.70 | 7.72 |
| 170 | - | - | 0.53 | 0.01 | 7.57 | 7.67 |
| 180 | - | - | 0.15 | - | 4.67 | 8.15 |
| 190 | - | - | 0.04 | 0.01 | 2.16 | 7.88 |
| 200 | - | - | 0.01 | - | 0.84 | 7.07 |
| 210 | - | - | - | - | 0.33 | 5.05 |
| 220 | - | - | - | - | 0.08 | 2.55 |
| 230 | - | - | - | - | 0.03 | 1.12 |
| 240 | - | - | - | - | 0.02 | 0.52 |
| 250 | - | - | - | - | 0.01 | 0.28 |
| 260 | - | - | - | - | - | 0.16 |
| 270 | - | - | - | - | - | 0.07 |
| 280 | - | - | - | - | - | 0.04 |
| 290 | - | - | - | - | - | 0.03 |
| 300 | - | - | - | - | - | 0.01 |
| 310 | - | - | - | - | - | 0.01 |
| 320 | - | - | - | - | - | - |
| 330 | - | - | - | - | - | 0.01 |